

TOOLKIT HOW TO READ & USE THE LEBANON NEIGHBOURHOOD PROFILES

February 2021





<https://lebanonportal.unhabitat.org/>

Copyright © 2021 UN-Habitat and UNICEF. All rights reserved.

Citation format: UN-Habitat and UNICEF Lebanon (2021) *Toolkit: How to Read and Use the Lebanon Neighbourhood Profiles*, Beirut: UN-Habitat Lebanon.

Project management: Nanor Karageozian

Contributors:

- UN-Habitat Lebanon: Rena Abou Chawareb, Samar Al-Skaff, Samer Chinder, Lady Habchy, Nanor Karageozian, Riham Kowatly, Maryam Nazzal, Wael Sinno
- UNICEF Lebanon: Lama Ghanem

Editor: Nanor Karageozian

Design and layout: Riham Kowatly with support from Khouloud Hijazi and Rouba Abou El Houda

TABLE OF CONTENTS

WHY WE HAVE DEVELOPED THIS TOOLKIT?	4
INTRODUCTION	5
What is a neighbourhood profile (NP)?	6
Why do we profile?	7
What is our profiling process?	8
What do we profile?	12
Who do we profile?	12
Where have we profiled?	13
HOW DO I READ AN NP?	15
HOW DO I USE THE NP PORTAL?	35
HOW DO I USE AN NP?	63
Who can use an NP?	64
What are the main uses of an NP?	65
Why design & implement a multisectoral project/intervention?	67
How can NP data inform the design of interventions?	78
NP-RELATED PROJECT & COORDINATION CASE STUDIES	81

WHY WE HAVE DEVELOPED THIS TOOLKIT?

This toolkit:

- Explains what neighbourhood profiles are and why the United Nations Human Settlements Programme (UN-Habitat) and the United Nations Children's Fund (UNICEF) have undertaken profiling of disadvantaged neighbourhoods in Lebanon.
- Describes the contents of neighbourhood profiles.
- Presents the components and features of the online portal of neighbourhood profiles.¹
- Provides detailed guidance on the use of the geoportal, which is part of the online portal.
- Explains how neighbourhood profiles can be used, presenting also some profile-related project and coordination case studies.

¹ The portal of neighbourhood profiles is sometimes updated. Some explanations found and illustrations seen in this tutorial may therefore not be identical to the portal itself.



INTRODUCTION

WHAT IS A NEIGHBOURHOOD PROFILE (NP)?

The UN-Habitat and UNICEF neighbourhood profiles are assessments of the living conditions in disadvantaged neighbourhoods in Lebanon, containing original multisectoral, spatialized data that is analysed within an area-based framework. Since 2017, UN-Habitat and UNICEF have jointly undertaken 28 such profiles, mostly in urban areas.

Adopting an area-based approach to data gathering and synthesis, where a defined territorial unit is the point of entry rather than a particular sector or beneficiary cohort, informs integrated programming for urban areas in ways that benefit all residents in the long term. This has the potential for mitigating vulnerabilities for all residents living together in an area and for reducing community tensions, such as host-refugee ones.

The neighbourhood profiles can be used by national and local authorities, sector specialists, and multisector practitioners for coordination and programming. This may be both for alleviating immediate needs and, taking into account the neighbourhood's embeddedness in the wider city, for longer-term sustainable urban development planning.

WHY DO WE PROFILE?

Lebanon is 89 percent urban,² but there is a long-standing scarcity of data on cities. In a context of ever-growing pressure to maximize efficiencies in intervention funding, there is an urgent need for reliable, multisectoral and spatialized information. This need has become critical with the compounding crises — Syrian refugee influx, socioeconomic crisis, COVID-19 pandemic, and 4 August 2020 Beirut Port explosion — the country has been facing, which are further exacerbating vulnerabilities among those most in need. By undertaking, promoting and helping institutionalize area-based assessments like neighbourhood profiles, UN-Habitat and UNICEF promote:

Evidence-based decision-making:

Neighbourhood profiles help:

- Direct intervention funding to areas and people most in need;
- Inform programming in ways that can help mitigate vulnerabilities for all residents living together in an area and reduce community tensions, such as host-refugee ones; and
- Serve as a framework for coordinated actions between state and non-state partners involved in addressing vulnerabilities.

Good governance:

Data-led decision-making is a crucial ingredient for transparent and accountable governance; it is central to baselining and evaluating the impacts of interventions on the lives of vulnerable populations, especially women, youth and children.

Resilience and recovery:

The availability of multisectoral evidence for planning helps build the resilience of urban areas and communities, including local authorities, to a range of natural or human-made crises and stresses (e.g. infectious diseases, demographic shifts, damaged/insufficient/aging infrastructure, climate change, etc.), as well as their ability to recover from them.

In these ways, area-based assessments like neighbourhood profiles offer a springboard for moving towards sustainable development.


² This is the urban population as a percentage of the total population in 2018. Source: United Nations, Department of Economic and Social Affairs, Population Division (2019). *World Urbanization Prospects: The 2018 Revision*. New York: United Nations, as cited by World Bank: <https://data.worldbank.org/indicator/SP.URB.TOTL.in.zs> (Accessed 7 November 2020).

WHAT IS OUR PROFILING PROCESS?

1 NEIGHBOURHOOD IDENTIFICATION & BOUNDARY DRAWING



2 FIELD PREPARATION



Municipal approval



Security measures



Training of field enumerators



Stakeholders mapping & engagement



Neighbourhood basemap & landmarks map preparation



3 DATA COLLECTION



4 DATA ANALYSIS & PROFILE WRITE-UP



5 DATA DISSEMINATION



For more details on the methodology, visit <https://lebanonportal.unhabitat.org/>, Profiling Methodology section on the homepage.

3 DATA COLLECTION



Field assessment



Household survey




Key informant interview

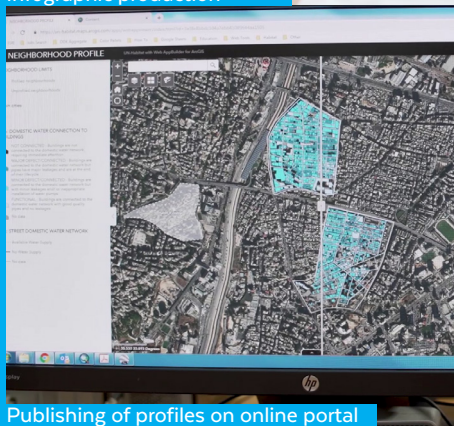


Focus group discussion

4 DATA ANALYSIS & PROFILE WRITE-UP



Infographic production



Publishing of profiles on online portal

5 DATA DISSEMINATION



Tripoli neighbourhood profiles launch event



Capacity-building workshop, Barja Municipality

WHAT DO WE PROFILE?

A neighbourhood profile covers socioeconomic and built environment sectors and sheds light on how they interface with each other in specific contexts.



CONTEXT



YOUTH



GOVERNANCE



LOCAL ECONOMY & LIVELIHOODS



POPULATION



BUILDINGS



SAFETY & SECURITY



WATER, SANITATION & HYGIENE



HEALTH



ELECTRICITY



EDUCATION



ACCESS & OPEN SPACES



CHILD PROTECTION

WHO DO WE PROFILE?

A neighbourhood profile studies residents by nationality, age and gender. It helps understand host and refugee vulnerabilities as they converge in submunicipal pockets of urban deprivation.



LEBANESE



SYRIANS



PALESTINE REFUGEES IN LEBANON (PRL)



PALESTINE REFUGEES FROM SYRIA (PRS)



OTHER NATIONALITIES



CHILDREN (0-14)



YOUTH (15-24)



ADULTS (25-63)



ELDERLY (64+)

WHERE HAVE WE PROFILED?

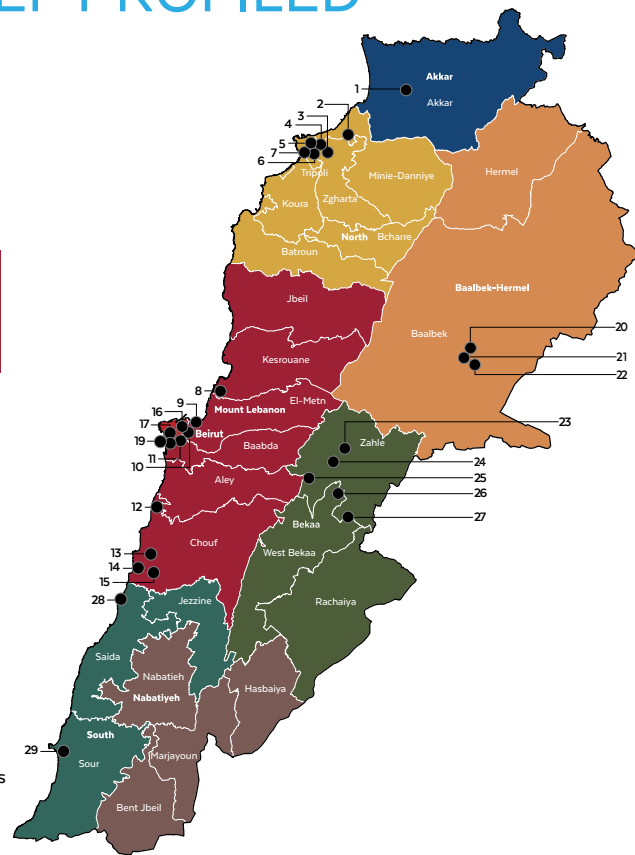
Since 2017, UN-Habitat and UNICEF have profiled 28 neighbourhoods in disadvantaged areas across Lebanon. These have been selected from a list of 498 most disadvantaged areas that had previously been identified and ranked nationally. (For more details on this identification and ranking process, visit <https://lebanonportal.unhabitat.org>, Profiling Methodology section.) The map of the 498 disadvantaged areas can be found [online](#).

A similar methodology (with some modifications) has also been applied by UN-Habitat and [RELIEF_Centre](#) to profile Hamra, a neighbourhood in Beirut that is not in the list of 498 most disadvantaged areas, affirming the ability to use the neighbourhood profiling approach for areas with diverse levels of vulnerability.

MAP OF UN-HABITAT-UNICEF PROFILED NEIGHBOURHOODS³



* Profiles published in print format. The remaining profiles are published in electronic format as part of the online portal for neighbourhood profiles.



³ As explained on p. 13, besides its collaboration with UNICEF, UN-Habitat has also joined forces with RELIEF Centre to [profile Hamra neighbourhood](#), Beirut, using a similar methodology.



HOW DO I

READ AN NP?

This section outlines the issues covered per profile chapter (i.e. per sector/theme) vis-à-vis their data source and their available form in print and/or electronic profiles. Refer to Illustration 1 to read the manual (pp. 18-33).

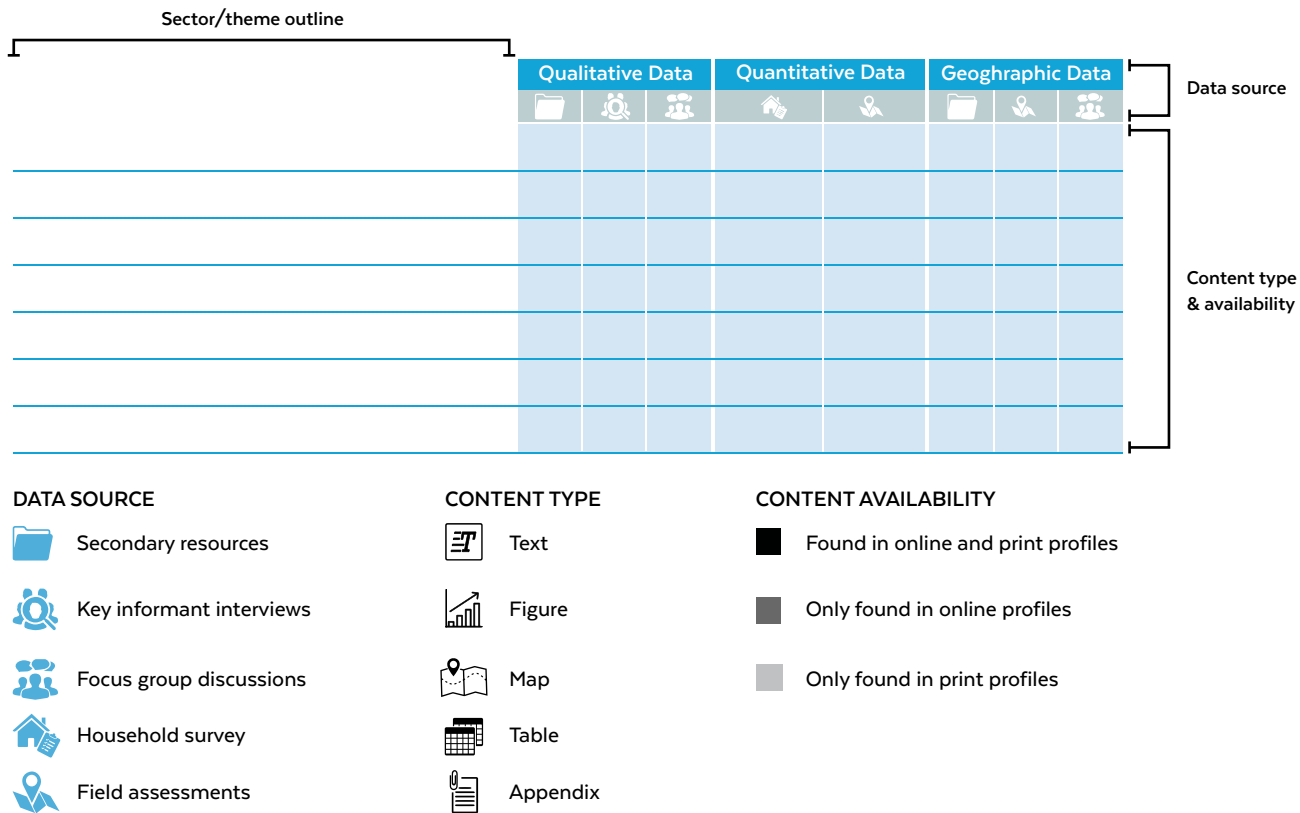




















Illustration 1 Sector/theme outline vis-à-vis data source and content type and availability

GENERAL SECTION

















- Forewords (only in print profiles)
 - Acknowledgements and credits
 - Executive summary (only in print profiles)
 - Project scope and methodology
 - Glossary
 - List of main findings and multisectoral household survey-based indicators at the neighbourhood, governorate and national levels
 - Online geoportal of mapped data
 - Conclusion and integrated map of selected built-environment vulnerabilities in the neighbourhood (only in print profiles)
-

CONTEXT






















- Profiled area
- Profiled neighbourhood (location and boundary) in the context of its city (continuously built-up area)
- Historical background of the neighbourhood (if available)
- Historic, religious and touristic sites (if available)
- Timeline of main events in the neighbourhood area
- Neighbourhood typology by zone (if available)
- Schematic section across the neighbourhood (if available)
- Building uses and landmarks

	Qualitative Data			Quantitative Data		Geographic Data		
								
• Profiled area								
• Profiled neighbourhood (location and boundary) in the context of its city (continuously built-up area)								
• Historical background of the neighbourhood (if available)								
• Historic, religious and touristic sites (if available)								
• Timeline of main events in the neighbourhood area								
• Neighbourhood typology by zone (if available)								
• Schematic section across the neighbourhood (if available)								
• Building uses and landmarks								























GOVERNANCE

	Qualitative Data			Quantitative Data		Geographic Data		
								
• Spatial development planning (if available)								
• General information about the municipality and the union of municipalities (if any)								
• Municipality capacity and challenges (if available)								
• Neighbourhood's relationship with the municipality								
• Administrative services (<i>mukhtars</i> , Social Development Centres, etc.)								
• Local and international non-governmental organizations								
• Religious and/or political actors								
• Mapping of stakeholders								






























POPULATION

	Qualitative Data			Quantitative Data		Geographic Data		
								
• Total number of residents					 			
• Population distribution by nationality cohort, age (if available) and gender								
• Age distribution by nationality cohort								
• Nationality cohort distribution by age group (if available)								
Residential occupancy per building								
• Population distribution by occupied residential unit								
• Population distribution by residential unit per nationality cohort					 			
• Origin (and number) of residents not registered in a cadastre containing the neighbourhood								
• Non-Lebanese households (excluding PRL) by year of arrival in Lebanon				 				



























SAFETY & SECURITY



























	Qualitative Data			Quantitative Data		Geographic Data		
								
• Overview of events that have impacted the neighbourhood's stability (if available)								
• Security threats and measures (if any)								
• Perceptions of the neighbourhood's safety by nationality cohort, age and gender								
• Reported unsafe areas within and immediately bordering the neighbourhood by nationality cohort, age and gender								
• Disputes faced by Lebanese and non-Lebanese households (percentage, frequency, reasons, and methods of resolving)								
• Community relationships, conflicts, relations with law enforcement bodies, and attitudes towards refugees/displaced people								
• Drug abuse								
• Improvement suggestions								

HEALTH






















	Qualitative Data			Quantitative Data		Geographic Data		
								
• Health status of the Lebanese and non-Lebanese populations								
• Most commonly reported types of health conditions in surveyed households								
• Chronically ill Lebanese and non-Lebanese								
• Lebanese and non-Lebanese individuals with disabilities								
• Children under 5 with diarrhoea in the two weeks prior to the household survey for whom care (advice or treatment) was sought								
• Health facilities and Social Development Centres in the neighbourhood and its catchment area								
• Information on interviewed health facilities								
• Service provision in interviewed health facilities by type								
• Service provision in interviewed health facilities by medical specialty								
• Health insurance coverage of Lebanese and non-Lebanese households								
• Awareness about, usage of, relevance of and satisfaction with subsidized primary healthcare services								
• Most needed subsidized primary healthcare services reported by surveyed households								
• Awareness about, usage of, and satisfaction with the services of Social Development Centres (affiliated to the Ministry of Social Affairs)								

EDUCATION




































	Qualitative Data			Quantitative Data		Geographic Data		
								
• Highest education level attended by children (3–14) and by youth (15–24) and completed by heads of households (by gender)				 				
• Education facilities in the neighbourhood and its catchment area								
• Information on interviewed education facilities								
• Primary and secondary school attendance ratios for Lebanese and non-Lebanese children								
• Primary school attendance and out-of-school ratio by gender, age and nationality cohort								
• Secondary school attendance and out-of-school ratio by gender, age and nationality cohort								
• Homework support								
• School dropouts and children who have never attended school				 				
• Types of education facilities in which children and youth are enrolled				 				
• Awareness about, usage of, relevance of and satisfaction with subsidized education services				 				

CHILD PROTECTION	Qualitative Data			Quantitative Data		Geographic Data		
								
• Percentage of Lebanese and non-Lebanese child (0-14) population								
• Child involvement in household chores or economic activities by nationality cohort and gender				 				
• Work conditions of children (5-17) involved in economic activities by gender and nationality cohort								
• Information and perceptions on child labour								
• Child marriage rates (for different age groups) by gender and nationality cohort				 				
• Information and perceptions on child marriage								
• Child discipline at home and at school				 				
• Information and perceptions on the use of violence to discipline children at home and at school								
• Information and perceptions on child violence in the streets (if available)								
• Children with disabilities (percentage and count, if available; types of reported disabilities; challenges faced; support available; provision of education and healthcare services; suggestions for improving well-being)								

YOUTH



















	Qualitative Data			Quantitative Data		Geographic Data		
								
• Percentage of Lebanese and non-Lebanese youth (15-24) population								
• Highest education level attended by youth (by gender)				 				
• Lebanese and all non-Lebanese youth who have completed primary school								
• Lebanese and all non-Lebanese out-of-school youth								
• Unemployed Lebanese and non-Lebanese youth								
• Youth involvement in economic activities or household chores by gender and nationality cohort								
• Work conditions of youth involved in economic activities by gender and nationality cohort								
• Information and perceptions on youth employment and vocational training programmes								
• Youth marriage and pregnancy rates (for different age groups) by nationality cohort								
• Safety and security issues related to youth								
• Unsafe areas within and immediately bordering the neighbourhood reported by youth								





























LOCAL ECONOMY

	Qualitative Data			Quantitative Data		Geographic Data		
								
• Overview of the local economy and commercial activity in the neighbourhood in connection to its surroundings								
• The neighbourhood's economic status within its city (if available)								
• The neighbourhood's land use within its city (if available)								
• Total number of enterprises (shops, workshops and vacant)								
• Business age and tenure type of enterprises					 			
• Customer catchment area								
• Basic urban services in commercial streets/near enterprises								
• Souk analysis/commercial activity in the neighbourhood								
• Types and occupancy of enterprises					 			
• Distribution of shops and workshops by type								
• (Number and) distribution of main shops								
• (Number and) distribution of main workshops								
• Information on business owners					 			
• Information on employees					 			
• Business age of enterprises, business owners and employees by enterprise type					 			



























Note: All data on enterprises is georeferenced but only maps showing enterprise distribution are published. Unpublished maps are available upon request.





































LIVELIHOODS

	Qualitative Data			Quantitative Data		Geographic Data		
								
• Average monthly household income by nationality cohort								
• Sources of household income by nationality cohort								
• Frequency of household income								
• Lebanese and non-Lebanese households with a member who borrowed money and their reasons								
• Household wealth index quintiles by nationality cohort								
• Working-age (15-64) population								
• Unemployment among Lebanese and non-Lebanese working-age (15-64) population								
• Employment status of members in surveyed households by nationality cohort, gender and age								
• Male, female and elderly employment and livelihoods issues (opportunities, challenges, preferred jobs, vocational training, women’s role in society, etc.)								

BUILDINGS	Qualitative Data			Quantitative Data		Geographic Data		
								
• Total number of buildings								
• Number of storeys of buildings (low-, medium- and high-rise)								
• Building and ground floor uses					 			
• Buildings with residential rooftop add-ons								
• Dates of construction of buildings								
• Construction materials used in buildings								
• Structural building conditions of all occupied and unoccupied buildings vis-à-vis the proportion of total residents, stratified by nationality cohort								
• Exterior building conditions of all occupied and unoccupied buildings vis-à-vis the proportion of total residents, stratified by nationality cohort								
• Condition of communal spaces in all occupied and unoccupied buildings vis-à-vis the proportion of total residents, stratified by nationality cohort								
• Unsound buildings (Red Flag Report)							 	
















HOUSING ISSUES

	Qualitative Data			Quantitative Data		Geographic Data		
								
• Total number of residential units					 			
• Types of accommodation reported by surveyed Lebanese and non-Lebanese households								
• Reasons for choosing current accommodation reported by surveyed Lebanese and non-Lebanese households				 				
• Lebanese and all non-Lebanese households that are overcrowded (three or more persons sleeping within the same room)								
• Mean number of people per room used for sleeping								
• Tenure status (owned and rented housing) of surveyed Lebanese and non-Lebanese households								
• Types of rental occupancy reported by surveyed Lebanese and non-Lebanese households that rent their unit				 				
• Types of rental agreement reported by surveyed Lebanese and non-Lebanese households that rent their unit								
• Tenancy contract lengths reported by surveyed Lebanese and non-Lebanese households that rent their unit				 				
• Sources of rent payment reported by surveyed Lebanese and non-Lebanese households that rent their unit								
• Surveyed Lebanese and non-Lebanese households renting their unit that anticipate moving and their reasons				 				
• Relocation/displacement within Lebanon among households from Syria (rate, reasons, mechanisms for finding their current shelter, sharing their current residence, social or family ties providing support for relocation)				 				

WATER, SANITATION & HYGIENE (WASH)	Qualitative Data			Quantitative Data		Geographic Data		
								
WATER & SANITATION AT HOUSEHOLD LEVEL								
• Use of improved drinking water sources (by number of residents)								
• Use of improved sanitation (by number of residents)								
• WaSH practices at a household level (drinking water sources, water treatment methods, type of sanitation facility)				 				
• Provision of domestic water, wastewater and stormwater services								
DOMESTIC WATER								
• Street-level assessment of the domestic water network								
• Condition of buildings' connection to the domestic water network					 			
• Service provision/management								
WASTEWATER								
• Street-level assessment of the wastewater network								
• Condition of buildings' connection to wastewater network					 			
• Service provision/management								
STORMWATER								
• Street-level assessment of the stormwater network								
• Condition of buildings' connections to the stormwater network					 			
• Service provision/management								




















SOLID WASTE

- Street-level assessment of solid waste accumulation and collection
- Service provision/management
- Solid waste management practices of residents/households (including recycling)

	Qualitative Data			Quantitative Data		Geographic Data		
								
Street-level assessment of solid waste accumulation and collection								
Service provision/management								
Solid waste management practices of residents/households (including recycling)								

ELECTRICITY

- Street-level assessment of the electrical network
- Condition of buildings' connections to the electrical network
- Service provision/management
- Assessment of street lighting

	Qualitative Data			Quantitative Data		Geographic Data		
								
Street-level assessment of the electrical network								
Condition of buildings' connections to the electrical network					 			
Service provision/management								
Assessment of street lighting								























ACCESS & OPEN SPACES

ACCESSIBILITY & MOBILITY

- Access and circulation issues at a street level
- Assessment of road conditions
- Assessment of sidewalk conditions

OPEN SPACES

- Open spaces in and around the neighbourhood (total area, types, usage, projects)
- Surveyed open spaces by user age group, nationality cohort, and gender
- Open spaces for children and youth

	Qualitative Data			Quantitative Data		Geographic Data		
								
								
								
								
					 			
					 			
								



UN HABITAT
FOR A BETTER WORLD

lebanon-Neighbourhood-Profile
lebanonprofile.un-habitat.org

UN HABITAT
and a better world for every child

HOME NEIGHBOURHOOD PROFILES PEOPLE SECTION TOOLKIT DATABASE

LEBANON NEIGHBOURHOOD PROFILES

Assessments of disadvantaged neighbourhoods in Lebanon containing original multisectoral, multicohort, spatialized data that is analysed within an area-based framework.





HOW DO I USE THE
NP PORTAL?

MAIN SECTIONS OF THE PORTAL

The online portal of neighbourhood profiles includes individual profiles per neighbourhood that can be browsed by geographical area or by sector, a database of comparable findings and indicators for all neighbourhoods, and an interactive geoportal presenting the collected mapped data of all neighbourhoods.



Illustration 2 Main sections of portal

A PORTAL HOMEPAGE

On the homepage, you can learn more about the project, its coverage, its methodology, and the different ways you can use the profiles. You can also find a [video tutorial](#) that shows you how to navigate through the portal.

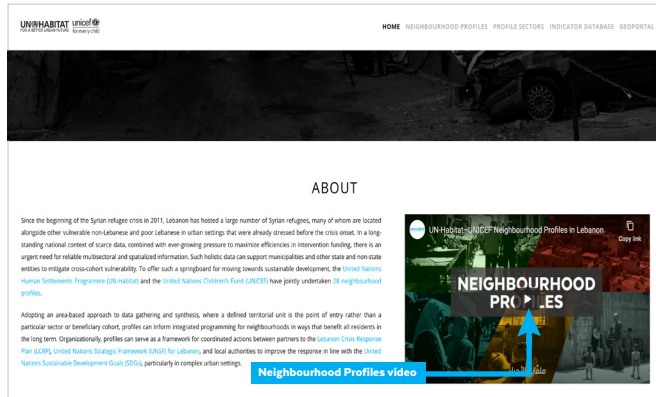


Illustration 3 About section on the homepage

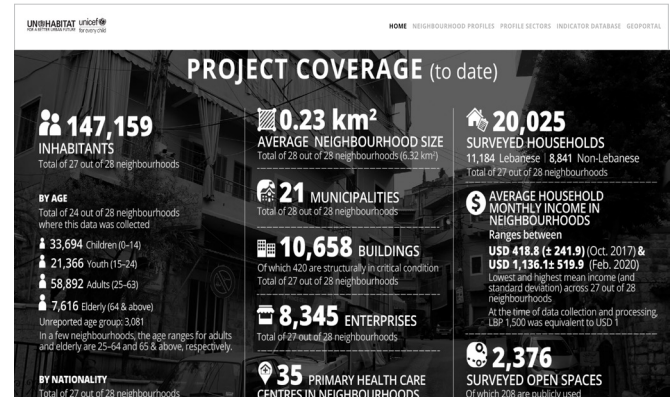


Illustration 4 Project Coverage section on the homepage




Illustration 5 Profiling Methodology section on the homepage

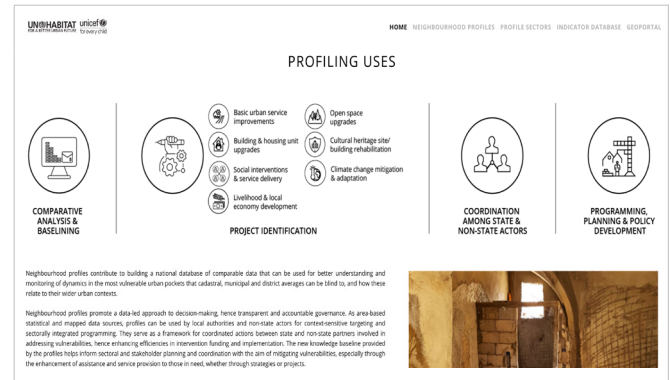


Illustration 6 Profiling Uses section on the homepage

B

BROWSE NEIGHBOURHOOD PROFILES BY GOVERNORATE

The Neighbourhood Profiles page has links to all 28 profiles on the Lebanon tab and the profiles are also categorized by governorate. Zoom in on the map and select a neighbourhood to read its basic information. Click on a neighbourhood's thumbnail to read its profile (four profiles have been published in print format, while the rest in electronic format).

UN HABITAT **unicef**
FOR A BETTER URBAN FUTURE for every child

HOME NEIGHBOURHOOD PROFILES PROFILE SECTORS INDICATOR DATABASE GEOPORTAL

Lebanon Akkar Governorate North Governorate Beirut Governorate Mount Lebanon Governorate Baalbek-Hermel Governorate Bekaa Governorate South Governorate

Neighbourhoods in Lebanon

Hayy El-Qatay Neighbourhood Profile (published)	El-Qaabah Neighbourhood Profile (published)	Hadijeh Neighbourhood Profile (process)	Hayy El-Krab Neighbourhood Profile (published)	Jabal Moham Neighbourhood Profile (published)	Tabbash Neighbourhood Profile (published)	Hayy El-Bat Neighbourhood Profile (published)
Sabra Neighbourhood Profile (published)	Daouk-Ghawsh Neighbourhood Profile (published)	Hayy Farnis Neighbourhood Profile (process)	Karm El-Zeytoun Neighbourhood Profile (process)	Nabaa Neighbourhood Profile (published)	Karm El-Qadimeh Neighbourhood Profile (published)	Hayy El-Kharoubah Neighbourhood Profile (process)
Karm El-Qadimeh Neighbourhood Profile (published)						
Shaab Neighbourhood Profile (published)						

Read a neighbourhood profile

KARM EL-QADIMEH NEIGHBOURHOOD PROFILE

Neighbourhood Profiles UN HABITAT unicef

HOME INTRODUCTION SOCIAL & ECONOMIC SECTORS BUILT SECTORS

About Glossary Acknowledgements & Credits

Karm El-Qadimeh Neighbourhood Profile is one of a series of 28 profiles on urban and neighbourhoods in Lebanon being produced by the United Nations Human Settlements Programme (UN-Habitat) and the United Nations Children's Fund (UNICEF). Karm El-Qadimeh is located in Karmeh Municipality in the Mount Lebanon Governorate of Lebanon.

PROFILING SCOPE

Neighbourhood profiles contain original spatialized data and analysis, generated within an un-biased framework, and synthesized to respond to the evidence needs of sector specialists, municipal authorities, and local authorities.

► LEARN ABOUT THE NEIGHBOURHOOD PROFILING PROJECT

PROFILING METHODOLOGY

The UN-Habitat/UNICEF neighbourhood profiling approach comprises two steps:

- Phase 1: This involved the national selection and geographical delimitation of areas to be profiled.
- Phase 2: For the selected neighbourhoods, the second phase encompasses data gathering, analysis, validation, publishing and dissemination.

► READ ABOUT THE METHODOLOGY

Zoom in on the map and select a neighbourhood to read its basic information

GOVERNORATE	Beirut
DISTRICT	Beirut
MUNICIPALITY	Beirut
AREA	0,083 km ²
POPULATION	4,081,00
Lebanese	59.74% (2,438)
Syrians	15.41% (629)

Zoom to

Illustration 7 Features of the Neighbourhood Profiles page



ONLINE NEIGHBOURHOOD PROFILE

Each neighbourhood profile covers introductory, socioeconomic, and built sectors/themes. Under “Home”, you can find general information about the profile and useful links, a glossary, key findings in English and in Arabic, and acknowledgements and credits.

HAYY EL-SOUK NEIGHBOURHOOD PROFILE

Neighbourhood Profiles **UN HABITAT** FOR A BETTER URBAN FUTURE **UNICEF** for every child

HOME **INTRODUCTION** **SOCIAL & ECONOMIC SECTORS** **BUILT SECTORS**

About Key Findings Glossary Acknowledgements & Credits البيانات الرئيسية

Hayy El-Souk Neighbourhood Profile is one of a series of 20 neighbourhood profiles being produced by the United Nations Human Settlements Programme (UN-Habitat) and the United Nations Children's Fund (UNICEF). Hayy El-Souk is located in the eastern part of Beirut, in the Rasaa area.

CONTEXT

GOVERNANCE

POPULATION

SAFETY & SECURITY

HEALTH

EDUCATION

CHILD PROTECTION

YOUTH

LOCAL ECONOMY & LIVELIHOODS

BUILDINGS

WATER, SANITATION & HYGIENE (WASH)

ELECTRICITY

ACCESS & OPEN SPACES

PROFILING SCOPE

Neighbourhood profiles are produced in an area-based framework, and are tailored to the specific needs of practitioners, and local authorities.

PROFILING METHODOLOGY

The UN-Habitat-UNICEF neighbourhood profiling approach consists of two phases:

- Phase 1: This involved the national selection and geospatial profiling.
- Phase 2: For the selected neighbourhoods, the second phase encompasses data gathering, analysis, validation, publishing and dissemination.

READ ABOUT THE METHODOLOGY

- EXPLORE THE MAPPED DATA OF HAYY EL-SOUK & OTHER NEIGHBOURHOODS
- VIEW THE INDICATOR DATABASE FOR HAYY EL-SOUK

Citation format: UN-Habitat and UNICEF, Lebanon (2019) *Hayy El-Souk Neighbourhood Profile 2019*, Beirut: UN-Habitat, Lebanon.

For further information including data, contact: unhabitat-lebanon@un.org or +961 1 985484.

Copyright: © 2019 UN-Habitat and UNICEF. All rights reserved.

Illustration 8 Sections of an online neighbourhood profile

Online profiles are highly interactive. By clicking on links with dotted underlines in the text, you can view on the right-hand side panel a map with additional information on the referenced location (facility, street or boundary), a table or another type of infographic, among other things (such as viewing a photo, jumping to another sub-section within the same chapter, and opening an interactive map).

SABRA NEIGHBOURHOOD PROFILE

Neighbourhood Profiles | UN@HABITAT FOR A BETTER URBAN FUTURE | UNICEF for every child

HOME | INTRODUCTION | SOCIAL & ECONOMIC SECTORS | BUILT SECTORS

SAFETY & SECURITY | HEALTH | EDUCATION | CHILD PROTECTION | YOUTH | LOCAL ECONOMY & LIVELIHOODS

HOME

Key informants from nine health facilities near the neighbourhood were interviewed for this study:

- Bintelhuda Dispensary
- Sandouk Zakat Medical Centre**
- Makhoum Medical Centre
- PAAD Mother and Child Health Centre
- Dr. Nada Abou Shatin Clinic
- Islamic Elderly PHCC
- Islamic Elderly Hospital
- Hayat Hospital
- El-Sahel Hospital

All interviewed health facilities are accessible to Lebanese, Syrians, Palestine refugees in Lebanon (PRL), Palestine refugees from Syria (PRS).

Primary healthcare centre - Interviewed

Code: Government: Beirut District: Marraa Fonduke Healthcare centre name: Sandouk Zakat Medical Centre

NGDH Available: NA Accreditation: NA Guarantees: NA

Illustration 9 Click on a linked name to view its location and information on the map

SABRA NEIGHBOURHOOD PROFILE

Neighbourhood Profiles | UN@HABITAT FOR A BETTER URBAN FUTURE | UNICEF for every child

HOME | INTRODUCTION | SOCIAL & ECONOMIC SECTORS | BUILT SECTORS

SAFETY & SECURITY | HEALTH | EDUCATION | CHILD PROTECTION | YOUTH | LOCAL ECONOMY & LIVELIHOODS

HOME

Perceived reasons for health problems in the area, as reported by FGD participants and key informants from health facilities are:

- Environmental factors (air and water pollution)
- Lack of hygiene
- Inappropriate waste management
- Overuse of antibiotics
- Delay of vaccines

The household survey in Sabra asked about health insurance coverage: 31.8 percent of Lebanese and 2.6 percent of non-Lebanese household members reported having health insurance.

HEALTH INSURANCE COVERAGE

Category	Lebanese	Non-Lebanese
Have health insurance	31.8%	2.6%
Do not have health insurance	68.2%	97.4%
Have social security	80.0%	27.1%
Do not have social security	16.6%	72.9%
Have health insurance provided by the employer	12.4%	47.9%
Do not have health insurance provided by the employer	87.6%	52.1%

Source: UN-Habitat-UNICEF household survey March 2019

Illustration 11 Click on a linked text for an infographic

SABRA NEIGHBOURHOOD PROFILE

Neighbourhood Profiles | UN@HABITAT FOR A BETTER URBAN FUTURE | UNICEF for every child

HOME | INTRODUCTION | SOCIAL & ECONOMIC SECTORS | BUILT SECTORS

SAFETY & SECURITY | HEALTH | EDUCATION | CHILD PROTECTION | YOUTH | LOCAL ECONOMY & LIVELIHOODS

HOME

Primary healthcare centre - Interviewed

- Bintelhuda Dispensary
- Sandouk Zakat Medical Centre
- Makhoum Medical Centre
- Dr. Nada Abou Shatin Clinic
- General medicine
- El-Sahel Hospital

The most common types of medical specialties provided in the interviewed health facilities are the following: dermatology, gastroenterology, general medicine and surgery.

The main challenges faced by health facilities, as reported by their key informants, are shortage of financial support, financial limitation of patients and the lack of parents' knowledge about health issues.

Type of medical specialty	Bintelhuda Dispensary	Sandouk Zakat Medical Centre	Makhoum Medical Centre	Dr. Nada Abou Shatin Clinic	Islamic Elderly PHCC	Islamic Elderly Hospital	Hayat Hospital	El-Sahel Hospital
Allergy/immunology	✓	✓	✓	✓	✓	✓	✓	✓
Cardiology	✓	✓	✓	✓	✓	✓	✓	✓
Dermatology	✓	✓	✓	✓	✓	✓	✓	✓
Cardiothoracic	✓	✓	✓	✓	✓	✓	✓	✓
Endocrinology	✓	✓	✓	✓	✓	✓	✓	✓
Gastroenterology	✓	✓	✓	✓	✓	✓	✓	✓
General medicine	✓	✓	✓	✓	✓	✓	✓	✓
General surgery	✓	✓	✓	✓	✓	✓	✓	✓
Neurology	✓	✓	✓	✓	✓	✓	✓	✓
Mental health	✓	✓	✓	✓	✓	✓	✓	✓
Neurology	✓	✓	✓	✓	✓	✓	✓	✓
Orthopedics	✓	✓	✓	✓	✓	✓	✓	✓
Pediatrics	✓	✓	✓	✓	✓	✓	✓	✓
Physiotherapy	✓	✓	✓	✓	✓	✓	✓	✓
Reproductive health	✓	✓	✓	✓	✓	✓	✓	✓
Urology	✓	✓	✓	✓	✓	✓	✓	✓

Service provided in interviewed health facilities by medical specialty (data is rounded to the nearest whole number)

Illustration 10 Click on a linked text for detailed data in a table format

SABRA NEIGHBOURHOOD PROFILE

Neighbourhood Profiles | UN@HABITAT FOR A BETTER URBAN FUTURE | UNICEF for every child

HOME | INTRODUCTION | SOCIAL & ECONOMIC SECTORS | BUILT SECTORS

SAFETY & SECURITY | HEALTH | EDUCATION | CHILD PROTECTION | YOUTH | LOCAL ECONOMY & LIVELIHOODS

HOME

Most of the analysis in this sub-section is related to fully or partially subsidized primary healthcare (PHC) services provided in PHCCs and SDCs in the area.

When you press on the expand button, an enlarged infographic appears.

- 53%** AWARENESS: Households are aware of subsidized PHC services provided in the area.
- 75%** RELEVANCE: Households find that subsidized PHC services are relevant to the population's needs.
- 63%** USAGE: Households are using or willing to use subsidized PHC services.
- 75%** SATISFACTION: Households are satisfied with and would recommend subsidized PHC services provided in the area.

Data is rounded to the nearest whole number.

Awareness about, usage of and satisfaction with subsidized primary healthcare services among surveyed households (Source: UN-Habitat-UNICEF household survey March 2019)

Regarding awareness of free vaccination and microdraments available at:

Illustration 12 Click on the expand button of an infographic to view it in a larger size



BROWSE NEIGHBOURHOOD PROFILES BY SECTOR

Neighbourhood profiles cover multiple sectors related to the social, economic and built environment conditions of an area. Click on a sector to learn about its conditions in different neighbourhoods.

Illustration 13 Features of the Profile Sectors page

D VIEW & COMPARE NEIGHBOURHOODS' FINDINGS & INDICATORS

Compare the main findings and indicators of profiled neighbourhoods by sector/theme. The database includes key findings and indicators from field assessments as well as household surveys for Lebanese and non-Lebanese. It also contains governorate and national comparators for certain indicators derived from the household survey.

1 Click on the sector/theme you are interested in to download its data (Excel file).

2 Select the neighbourhood(s) you want to see data on for the sector/theme that you have previously selected. The sheet is interactive; you can add or remove neighbourhoods or select all neighbourhoods.

3 The data for the selected neighbourhood(s) will automatically show in a separate sheet that has the name of the selected sector/theme. (See Illustration 15 on next page).

The interface shows the 'EXPLORE DATA' section with a 'SECTOR/THEME' list where 'Education' is selected. Below, the 'NEIGHBOURHOOD SELECTION' sheet is visible, showing a list of neighbourhoods grouped by governorate: AKKAR GOVERNORATE, NORTH GOVERNORATE, BEIRUT GOVERNORATE, MOUNT LEBANON GOVERNORATE, BEKAA GOVERNORATE, BAALBEK-HERMEL GOVERNORATE, and SOUTH GOVERNORATE. A 'NEIGHBOURHOOD SELECTION' bar at the bottom of the Excel sheet shows 'EDUCATION' selected.

Illustration 14 Selection of sector/theme and neighbourhood(s) from the Indicator Database page

E VIEW & COMPARE MAPPED DATA ON ALL NEIGHBOURHOODS

View and compare the mapped data of profiled neighbourhoods on the geographic portal (Geoportal). Click on the “Explore the Geoportal” button to access the portal (See “How Do I Use the Geoportal?” section below in this toolkit for more details). You can also watch a [video tutorial](#) that shows how to use the geoportal.

The screenshot displays the UN-Habitat UNICEF Geoportal interface. At the top, the navigation menu includes: HOME, NEIGHBOURHOOD PROFILES, PROFILE SECTORS, INDICATOR DATABASE, and GEOPORTAL. The main content area is titled "NEIGHBOURHOOD PROFILES GEOPORTAL" and features a map of Lebanon with regions labeled: Akkar, North, Baalbek-Hermel, Mount Lebanon, Bekaa, and South. A search bar and various map controls (zoom, layers, home, refresh) are visible on the left. A blue button at the bottom left of the map area says "Explore the Geoportal". To the left of the map, there is a video thumbnail titled "UN-Habitat-UNICEF Neighbourhood Profile..." with a play button icon.

Illustration 16 Geoportal page



HOW DO I USE THE
GEOPORTAL?

The [geoportal](#) created as part of the neighbourhood profiling project is an interactive tool that presents the collected mapped data of all neighbourhoods. The geoportal allows users to analyse spatial relationships by selecting specific layers, to change map scales and extents, to filter data, to compare different neighbourhoods, and to interact otherwise according to individuals' needs. This section explains how to use it. You can also watch a [video tutorial](#) that shows how to use the geoportal.

The geoportal comprises the following main features (See Illustration 17):

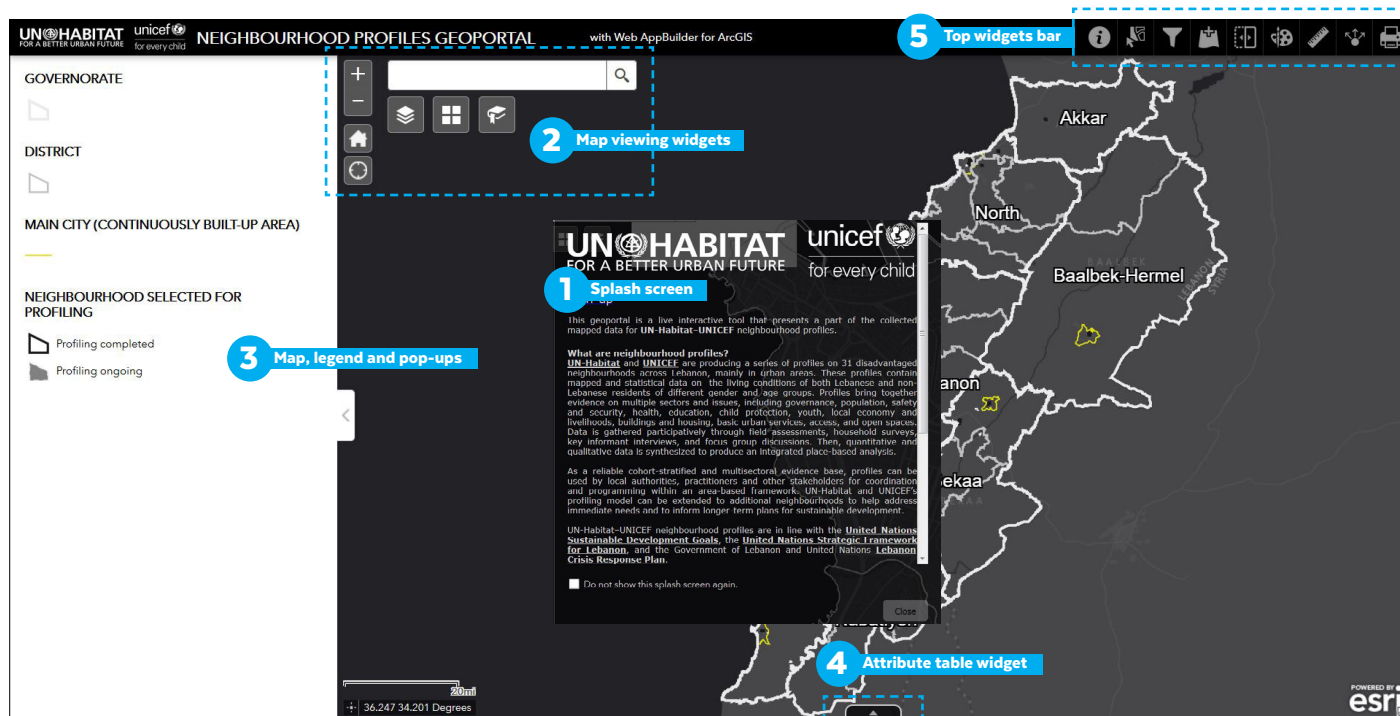


Illustration 17 Geoportal main features

1 Splash screen

This screen opens automatically when you first access the geoportal and before you can start interacting with it to provide an overview of the UN-Habitat-UNICEF neighbourhood profiles. It also includes a [sign-up sheet](#). You can select “Do not show this splash screen again” and close the screen if you do not want to view it again the next time you open the geoportal.

2 Map viewing widgets

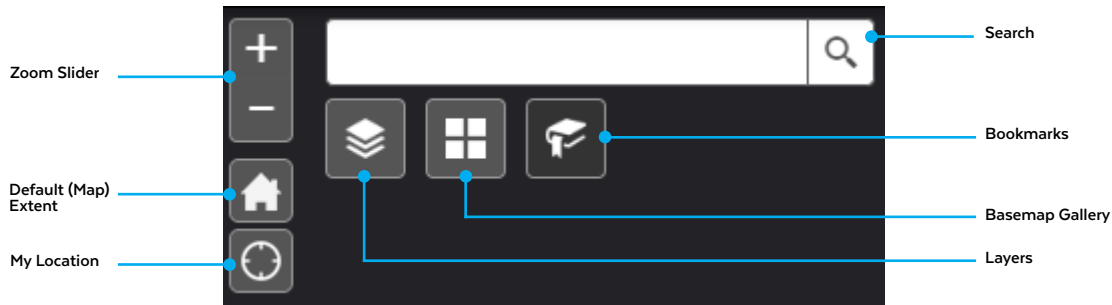



Illustration 18 Map viewing widgets

The map viewing widgets help you change what data you want to display on the map and how (See section 3 below for details about the map, as well as its legend and pop-ups).



Search

Use this widget to search for and view specific mapped data by typing your searched word(s). For example, you can type the name of a neighbourhood you know has been profiled to see its collected mapped data.



Zoom Slider

Use this widget to zoom in or out on the map.



Default Extent

Use this home button-looking widget to view the default extent of the map (i.e. the portion of geographical area shown within the map frame window).



My Location

If enabled, this recognizes and shows your location on the map. Learn more [about this widget](#) and [its use](#).



Bookmarks

Use this widget to select one of the following six main cities of Lebanon (continuously built-up areas, as defined by UN-Habitat) for viewing on the map: *Tripoli, Beirut, Saida, Sour, Zahle* and *Baalbek* (See Illustration 19). Also use the “Add” button to add your own bookmark by navigating to an area, then pressing the button. Your bookmarks will be lost after you close your browser. Learn more [about the use of this widget](#).

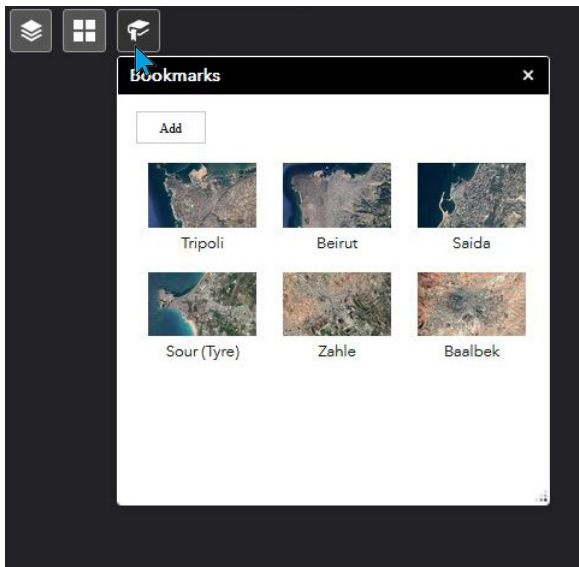


Illustration 19 Bookmarks widget window



Basemap Gallery

Use this widget to change the basemap, that is, the foundation or reference map on which you overlay selected map layers (See Layers section on the next page). By changing the basemap, you can change its look and the information available on it, depending on the context you are interested in viewing. The available options are: *Dark Gray Canvas (DEFAULT), Imagery, Imagery with Labels, Light Gray Canvas, National Geographic, Oceans, OpenStreetMap, Streets, Terrain with Labels, and Topographic* (See Illustration 20).

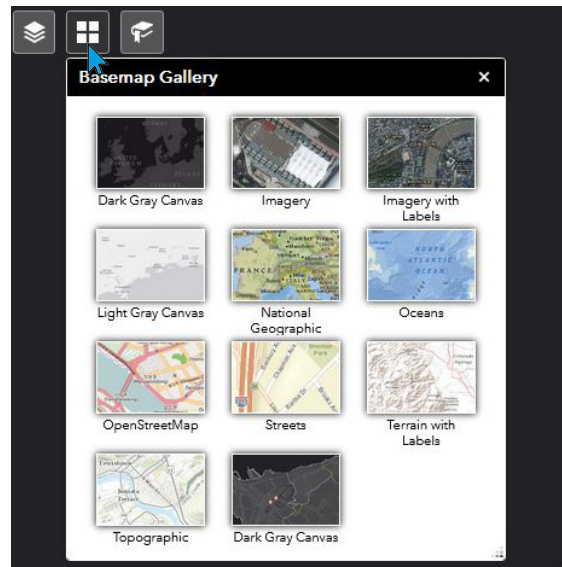


Illustration 20 Basemap Gallery widget window



Layers

Use this widget to select one or more map layers to be shown on the map. The default layers of the default map extent are: *Governorate*, *District*, *Main city (continuously built-up area)*, and *Neighbourhood selected for profiling*. See [Geoportal Appendix](#) below for a list of all available layers in the geoportal. When you open the Layers window, some layers are shown in *grey* (See [Illustration 21a](#)) depending on the map extent you have chosen; they will become black when you zoom in to a map extent that allows you to see these layers.

When you open the Layers window, you can click on the arrow sign (▶) next to each layer to expand (▼) in order to show the name(s) and symbol(s) of the label(s) associated with that layer (See [Illustrations 21a](#) and [21b](#)).

Next to each layer, there is an icon (***) which can be clicked to: zoom to a layer, set its transparency and visibility range, disable its pop-ups (See [section 3](#) below), hide its labels, move it up or down the list, view it in the attribute table (See [section 4](#) below), and show its details (See [Illustration 21c](#)).

When you open the Layers window, you can click on the ☰ icon to turn all layers on or off, to expand all layers at once, or to collapse all layers at once (See [Illustration 21d](#)).

Learn more [about the Layers List widget](#) and [its use](#).

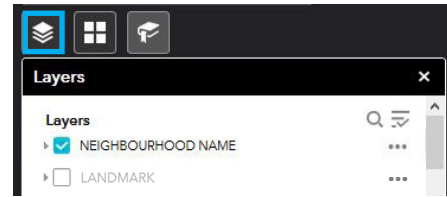


Illustration 21a Layers widget (black and grey layers)

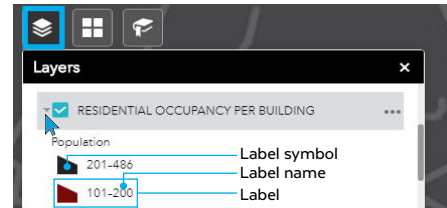


Illustration 21b Layer labels



Illustration 21c Layer functions

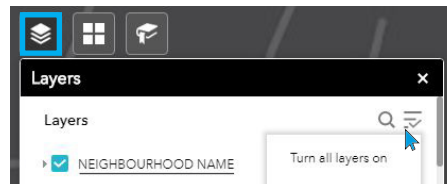


Illustration 21d Layers widget (selection options)

3 Map, legend and pop-ups

The map comprises the following main features (See Illustration 22):



Illustration 22 Main map features

The **legend** displays the labels and symbols of selected layers on the map (See Layers section above for more details, such as how to turn on and off layers, and **Geoportal Appendix** below for a list of all available layers in the geoportal). In Illustration 22, for example, the legend shows that the layers that have been selected for viewing include: District, Main city (continuously

built-up area), Primary healthcare centre (PHCC) – not surveyed, etc. The legend is open by default – the left-pointing arrow can be clicked to close it (See Illustration 22). Learn more [about the Legend widget](#).

The **scalebar widget** is automatically enabled, and it is displayed at the lower left corner of the map when the geoportal is accessed. It is updated dynamically when the map’s scale changes as you zoom in or out using the Zoom Slider.

Pop-ups appear upon clicking on a point, a polygon or a line on the map to see information about what was clicked (See Illustrations 23a, 23b-23c and 23d, respectively). This information depends on the layer(s) you have selected.

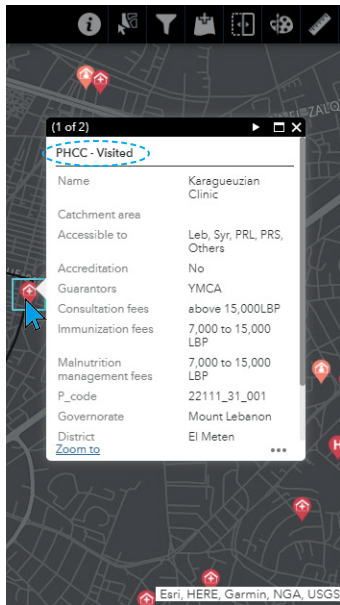


Illustration 23a Pop-up box for a facility (map point) with “Primary Healthcare Centre (PHCC) - Surveyed” layer turned on

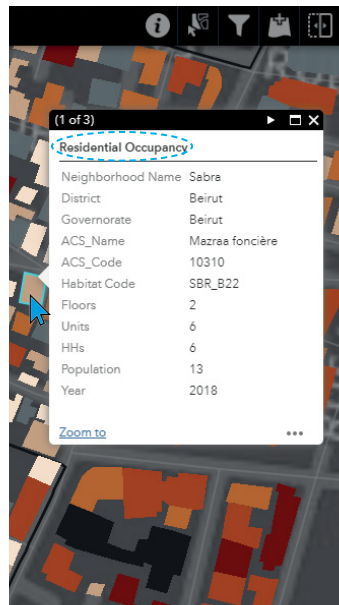


Illustration 23b Pop-up box for a building (polygon) with “Residential Occupancy per Building” layer turned on

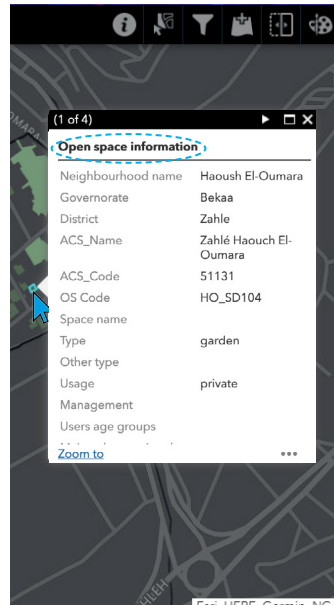


Illustration 23c Pop-up box for an open space (polygon) with “Open Space Usage” layer turned on

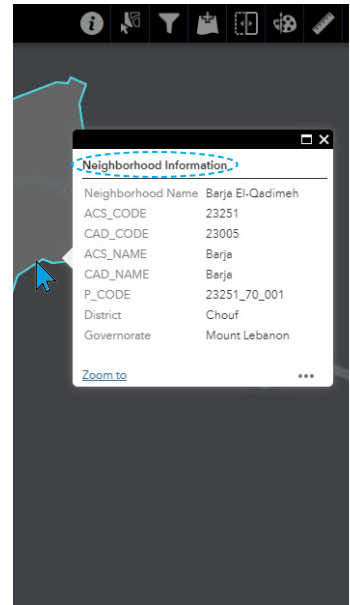


Illustration 23d Pop-up box for a neighbourhood boundary (line) with “Neighbourhood Selected for Profiling” layer turned on

4

Attribute table widget

This widget is hidden by default – the upward arrow that is located at the bottom of the map can be clicked to open it. Once opened, it displays the attributes of operational layers in tabular format at the bottom of the map (See Illustration 24). Learn more [about this widget](#) and [its use](#).

The screenshot shows the 'NEIGHBOURHOOD PROFILES GEOPORTAL' interface. On the left, there are layers for 'DISTRICT', 'MAIN CITY (CONTINUOUSLY BUILT-UP AREA)', and 'RESIDENTIAL OCCUPANCY PER BUILDING'. The map displays these layers over a street map of Tripoli, with specific neighbourhoods like Tabbaneh, Jabal Mohsen, and El-Qobbeh highlighted. At the bottom, an attribute table is open, showing the following data:

Name	ACS_CODE	CAD_CODE	ACS_NAME	CAD_NAME	Caza	Mohafaza	P_CODE	ORIG_FID	Profiled	Area	area
El-Qobbeh	31,151.00	31009	Trablous El-Qobbe	Tripoli Al-Kobbé	Tripoli	North	31151_70_001	0	YES	0.167820980994	0.167
Tabbaneh	31,166.00	31015	Trablous jardins	Tripoli Jardins	Tripoli	North	31166_70_001	1	YES	0.42231841091	0.422
Jabal Mohsen	31,111.00	31016	Trablous Ez-Zeitoun	Tripoli Zeitoun	Tripoli	North	31111_70_001	22	YES	0.584636737379	0.584

Illustration 24 Attribute table opened at the bottom of the map

5

Top widgets bar



About

Use it to read an overview of the neighbourhood profiling project. This widget's window also includes a link to a separate [interactive subportal](#) that shows maps of enterprises (shops and workshops) by type in all profiled neighbourhoods.



Select

The Select widget enables you to quickly access data specific to a predefined area or an area of your selection. To do this, turn on a map layer, and then select a space within a previously defined area (e.g. governorate, city, etc.) using the “select by point” option, or specify your own area using the “select by polygon” option. Once you have selected an area, view its data highlighted in the attribute table.

Learn [about this widget](#) and [its use](#).



Filter

The Filter widget enables you to quickly view data according to variables that you specify within selected map layers (e.g. buildings used in a specific way in a selected neighbourhood, or buildings with an occupancy of 20-25 people). This makes it easier to select the specific data you want to see expressed on the map.

Learn [about this widget](#) and [its use](#).



Add Data

Using the Add Data widget, you can incorporate new data sets into the map. You can do this by selecting a data set already available on the ArcGIS database, by providing a URL, or by uploading your own data set. Note that this data will not be saved and will no longer be available on the map after you close your browsing session or browser.

Learn [about this widget](#) and [its use](#).



Swipe

The Swipe widget allows you to easily compare the data of two different selected layers on the map. You can simply swipe left and right to switch between the two layers.

Learn [about this widget](#) and [its use](#).



Draw

The Draw widget gives you the option to draw on the map, so that you can highlight and make note of certain features. Learn [about this widget](#) and [its use](#).



Measurement

The Measurement widget can be used to measure the distance between two selected points, the area in a selected polygon, or the coordinates of a selected point.

Learn [about this widget](#) and [its use](#).



Share

The Share widget allows you to share the geoportal's link or embed it in a website.

Learn [about this widget](#) and [its use](#).



Print

The Print widget allows you to print a map or portions of it, according to your needs.

Learn [about this widget](#) and [its use](#).

All hyperlinks (underlined words) in this section of the toolkit, which covers the use of the geoportal, link to the help section of the Web AppBuilder for ArcGIS website: <https://doc.arcgis.com/en/web-appbuilder/>



For more information on any of the widgets and their use, follow the following link chain:

<https://doc.arcgis.com/en/web-appbuilder/>

→ “Create Apps” → “Configure 2D Widgets” → Select the widget you want to learn about from the list.



You can also watch a [video tutorial](#) that shows how to use the geoportal.

GEOPORTAL APPENDIX: GEOPORTAL MAP LAYERS & LABEL NAMES

CONTEXT LAYERS

NEIGHBOURHOOD NAME

LANDMARK

GOVERNORATE

DISTRICT

CADASTRE

MAIN CITY (CONTINUOUSLY BUILT-UP AREA AS DEFINED IN UN-HABITAT LEBANON CITY PROFILES)

RESIDENTIAL OCCUPANCY PER BUILDING

Population:

- 201-486
- 101-200
- 61-100
- 31-60
- 11-30
- 1-10
- Non-residential building/Empty building/No data

HEALTH FACILITY LAYERS

PRIMARY HEALTHCARE CENTRE (PHCC) - Interviewed

PRIMARY HEALTHCARE CENTRE (PHCC) - Not Interviewed

SECONDARY HEALTHCARE CENTRE (SHCC) - Interviewed

SECONDARY HEALTHCARE CENTRE (SHCC) - Not Interviewed

SOCIAL DEVELOPMENT CENTRE (SDC)

EDUCATION FACILITY LAYERS

PUBLIC SCHOOL - Interviewed

PUBLIC SCHOOL - Not Interviewed

PRIVATE SCHOOL - Interviewed

PRIVATE SCHOOL WITHIN OR IN CLOSE PROXIMITY TO PROFILED NEIGHBOURHOOD - Interviewed

UNRWA SCHOOL - Interviewed

UNRWA SCHOOL - Not Interviewed

BUILDING WITH SHOP(S) (See About section in the top toolbar for a map of enterprises by type).

ENTERPRISE LAYERS

BUILDING WITH WORKSHOP(S) (See About section in the top toolbar for a map of enterprises by type).

BUILDING WITH SHOP(S) & WORKSHOP(S) (See About section in the top toolbar for a map of enterprises by type).

COMMERCIAL STREET

- Primary
- Secondary
- Tertiary

BUILDING LAYERS

BUILDING CODE

NUMBER OF STOREYS OF BUILDING

- 1 storey
- 2 storeys
- 3 storeys
- 4 storeys
- 5 storeys
- 6 storeys
- 7 & more storeys

PERIOD OF CONSTRUCTION OF BUILDING

- Post-2000
- 1976-2000
- 1944-1975
- 1920-1943
- Pre-1920
- No data

BUILDING USE

- Commercial
- Governmental
- Military
- Residential
- Social (education, health, religious)
- Touristic

- Mixed-use
- Not determined (unoccupied)
- No data
- Other

BUILDING CONDITIONS LAYERS

STRUCTURAL BUILDING CONDITION - Structural supporting elements | Beams | Columns

- GOOD | ROUTINE MAINTENANCE - Buildings have no visible sign of distress or failure.
- FAIR | MINOR REPAIR - Buildings have minor shrinkage cracks in floors and/or walls with no intrusion back into buildings. Continual monitoring is required.
- SUBSTANDARD | MAJOR REPAIR - Buildings show distinct signs of roof or wall leaks, water penetration, and visible rusted reinforcement. Attention is needed to stop further damage.
- CRITICAL | EMERGENCY INTERVENTION - Buildings show severe cracking or missing structural supporting elements. Buildings are in critical state and are in need of urgent rehabilitation.
- No data

EXTERIOR BUILDING CONDITION - Exterior walls | Roof | Windows and doors | Balconies

- GOOD | ROUTINE MAINTENANCE - Buildings have good exterior conditions with no apparent failure or problems of any kind. Routine maintenance will be adequate.
- FAIR | MINOR REPAIR - Buildings have fair exterior conditions with minor problems and slight cracks that are easily repairable. Continual monitoring is required.
- SUBSTANDARD | MAJOR REPAIR - Buildings have poor exterior conditions with distinct signs of failure, including water intrusion, cracks and deterioration requiring major repair.
- CRITICAL | EMERGENCY INTERVENTION - Buildings have dilapidated exterior conditions with apparent severe failure, resulting in extensive damage where emergency attention is called for.
- No data

CONDITION OF COMMUNAL SPACE OF BUILDING - Means of exit | Entrances | Lighting | Provisions for people with disabilities

- GOOD | ROUTINE MAINTENANCE - Buildings have functional communal spaces with gated entrances, lighting provided in all areas, and easily accessible exit doors and staircases.
- FAIR | MINOR REPAIR - Buildings have minor defects in the communal spaces, such as minor problems in entrance gates.

- SUBSTANDARD | MAJOR REPAIR - Buildings have serious defects in the communal spaces, including malfunctioning gates, electrical wiring problems, and blocked staircases by obstructions that can be removed.
- CRITICAL | EMERGENCY INTERVENTION - Buildings have no and/or damaged gates or lighting at the entrances, with significant obstructions to staircases that cannot be easily removed in case of emergencies.
- No data

RED-FLAGGED UNSOUND BUILDING

DOMESTIC WATER LAYERS

DOMESTIC WATER NETWORK FEATURE

- Water reservoir
- Water well

CONDITION OF DOMESTIC WATER NETWORK CONNECTION TO BUILDING

- FUNCTIONAL - Buildings are connected to the domestic water network with good quality pipes and no leakages.
- CONNECTED WITH MINOR DEFECT(S) - Buildings are connected to the domestic water network but with minor leakages and/or inappropriate installation of water pumps.
- CONNECTED WITH MAJOR DEFECT(S) - Buildings are connected to the domestic water network but pipes have

major leakages and are at the end of their lifecycle.

- NOT CONNECTED - Buildings are not connected to the domestic water network, requiring immediate attention.
- No data

STREET-LEVEL DOMESTIC WATER NETWORK CONDITION

- Available domestic water supply
- No domestic water supply
- No data

WASTEWATER LAYERS

WASTEWATER NETWORK FEATURE

- Sewer flooding
- Wastewater lifting station
- Wastewater sea/river discharge
- Wastewater treatment plant

CONDITION OF WASTEWATER NETWORK CONNECTION TO BUILDING

- FUNCTIONAL - Buildings are connected to the wastewater network and the plumbing system is properly installed.
- CONNECTED WITH MINOR DEFECT(S)- Buildings are connected to the wastewater network and/or septic tanks, with minor leakages in the wastewater plumbing system.
- CONNECTED WITH MAJOR DEFECT(S) - Buildings are connected to the wastewater network and/or septic tanks,

with major leakage problems and/or blockages in the plumbing system.

- CONNECTED BUT BLOCKED/NOT CONNECTED - Buildings have a blocked plumbing system with flooding in basement floors. Or, they are not connected to the wastewater network and discharge their sewage into open drains on the street.

- No data

STREET-LEVEL WASTEWATER NETWORK CONDITION

- Functional wastewater network; No issues
- Malfunctional wastewater network; Bad smell, flooding, recurrent clogged pipes
- No wastewater network
- No data

STORMWATER LAYERS

STORMWATER FEATURE

- Water ponding

CONDITION OF STORMWATER NETWORK CONNECTION TO BUILDING

- FUNCTIONAL - Buildings are connected to the stormwater network. Pipes are properly installed and functional.
- CONNECTED WITH MINOR DEFECT(S) - Buildings are connected to the stormwater network. Pipes are properly installed on external walls but discharge on street.

- CONNECTED WITH MAJOR DEFECT(S) - Buildings are connected to the stormwater network. Pipes are installed but have serious defects, leakages and/or blockages, and discharge on street.
- NOT CONNECTED - Buildings are not connected to the stormwater network and/or have missing/blocked stormwater roof gutters or drains. No pipes are installed and rainwater is leaking on external walls.
- No data

STREET-LEVEL STORMWATER NETWORK CONDITION

- Functional stormwater drains; Drains are functional for stormwater use only, no or limited water ponding.
- Blocked stormwater drains; Undersized existing drains, blocked by solid waste/mud/people's interventions/other materials, bad smell.
- No stormwater drains; Lack of stormwater drains
- No data

SOLID WASTE LAYERS

SOLID WASTE FEATURE

- Dumpsters
- Garbage bin
- On-street garbage pile
- On-street disposal

SOLID WASTE COLLECTION SYSTEM CONDITION

- Available solid waste collection system
- No solid waste collection system
- No data

ELECTRICITY LAYERS

PUBLIC ELECTRICITY FEATURE

- Electrical hazard
- Electric substation
- Tangled overhead wires

PRIVATE ELECTRICITY FEATURE

- Private generator

CONDITION OF PUBLIC ELECTRICITY NETWORK CONNECTION TO BUILDING

- FUNCTIONAL - Buildings are connected to the public electrical grid, with properly installed electrical wires.
- CONNECTED WITH MINOR DEFECT(S) - Buildings are connected to the public electrical grid, but have minor defects in their connection. Electrical wires are installed externally, with limited safety measures and weatherproofing.
- CONNECTED WITH MAJOR DEFECT(S) - Buildings are connected to the public electrical grid, but have major defects in their connection. Electrical wires are installed externally with no safety measures, causing danger to building residents.

- CONNECTED WITH CRITICAL DEFECT(S) - Buildings are connected to the public electrical grid but have critical defects in their connection. Electrical wires are installed externally with no safety measures, presenting an immediate hazard.

- No data

STREET-LEVEL PUBLIC ELECTRICAL NETWORK CONDITION

- Good: No threats or issues
- Medium: Unorganized wires, poles in slightly deteriorated/unstable condition
- Bad: Uncovered wires causing electrical hazards, extremely tangled wires, leaning poles in risky condition
- No data

STREET LIGHTING CONDITION

- Functional street lighting
- Street lighting with defects
- No street lighting
- No data

ACCESS LAYERS

MAIN ENTRY TO NEIGHBOURHOOD

ROAD FEATURE

- Blocked road
- Speed bump

ROAD CONDITION

- No signs of road deterioration; Road in good condition
- Minor signs of road deterioration; Road surface in fair condition
- Major signs of road deterioration; Dilapidated surface, potholes, water ponding
- No data

SIDEWALK CONDITION

- Sidewalk without obstructions
- Wide sidewalk with obstructions (street furniture, parked vehicles, shop goods, utility structures, etc.)
- Narrow sidewalk with obstructions (street furniture, parked vehicles, shop goods, utility structures, etc.)
- No sidewalk
- No data

OPEN SPACES LAYERS

OPEN SPACE TYPE

- Agricultural land
- Backyard
- Cemetery
- Courtyard
- Garden
- Indoor gathering space
- Informal street gathering
- Landscaped area
- Parking lot
- Playground
- Plaza
- Sportsfield
- Storage lot
- Touristic site
- Unused lot
- Other
- No data

OPEN SPACE USAGE

- Privately used
- Publicly used
- No data

NEIGHBOURHOOD BOUNDARY & OTHER LAYERS

NEIGHBOURHOOD SELECTED FOR PROFILING

- Neighbourhood profiling completed
- Subneighbourhood profiling completed

BUILDING FOOTPRINT

STREET



HOW DO I USE
AN NP?

WHO CAN USE AN NP?

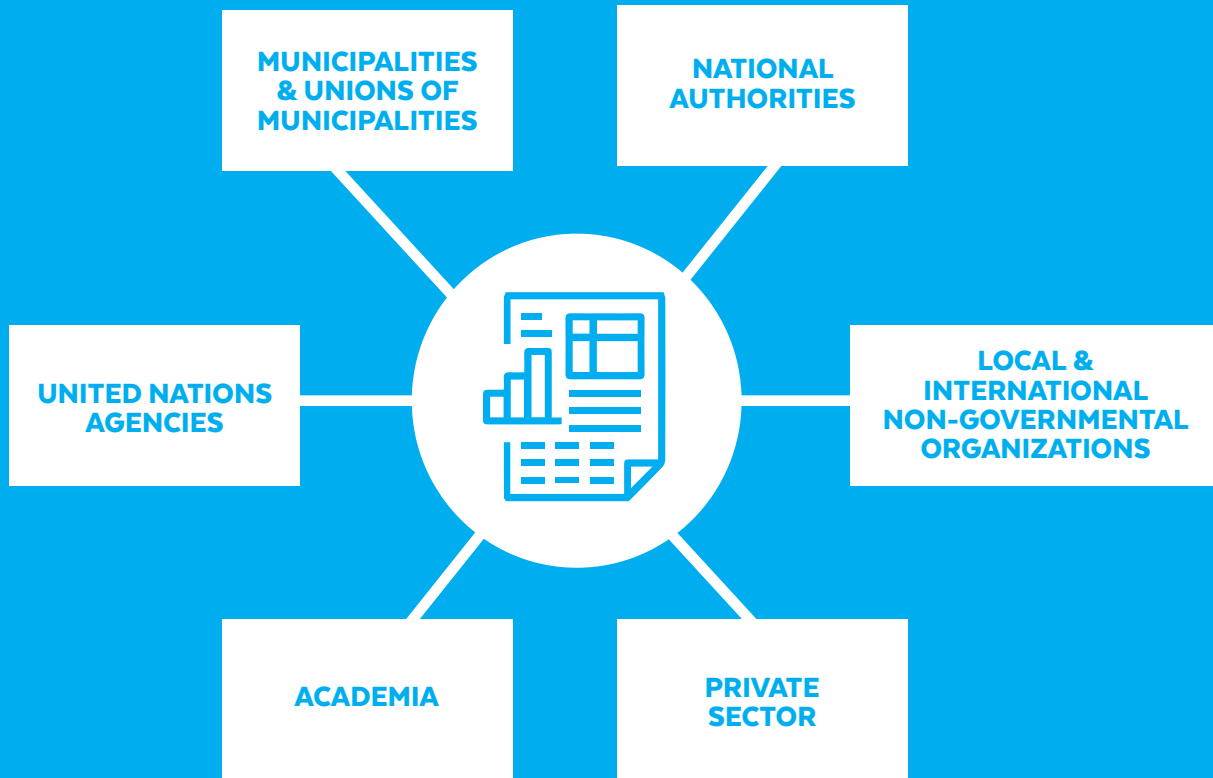


Illustration 25 Neighbourhood profile users

WHAT ARE THE MAIN USES OF AN NP?

Neighbourhood profiles inform evidence-based decision-making, programming and coordination. This is a springboard for moving towards sustainable development and a crucial ingredient for transparent and accountable governance. Profiling is central to baselining and evaluating the impacts of interventions on the lives of vulnerable populations.



**COMPARATIVE
ANALYSIS &
BASELINING**



**COORDINATION
AMONG STATE &
NON-STATE ACTORS**



**PROGRAMMING,
PLANNING & POLICY
DEVELOPMENT**



PROJECT/ INTERVENTION IDENTIFICATION



Basic urban service
improvements



Cultural heritage site/
building rehabilitation



Livelihood & local
economy development



Climate change mitigation
& adaptation



Building & housing
unit upgrades



Open space
upgrades



Social interventions
& service delivery

WHY DESIGN & IMPLEMENT A MULTISECTORAL PROJECT/ INTERVENTION?

Adopting an area-based approach to data gathering and synthesis, where a defined territorial unit is the point of entry rather than a particular sector or beneficiary cohort, profiles can inform integrated programming. The neighbourhood profiling approach promotes multisectoral objectives integrated within a spatial framework. It sheds light on how relatively fixed built environments and relatively mobile social dimensions interface with each other in specific contexts. This multisectoral approach is especially useful in complex urban settings inhabited by diverse population groups. Designing urban upgrading interventions using this multisectoral area-based lens can advance agendas related to safety and security, public health, accessibility and economic development, which may in turn positively impact inclusive social development (See next page).

The main interlinkages between the various sectors/themes covered by neighbourhood profiles are outlined on pp. 69-77.

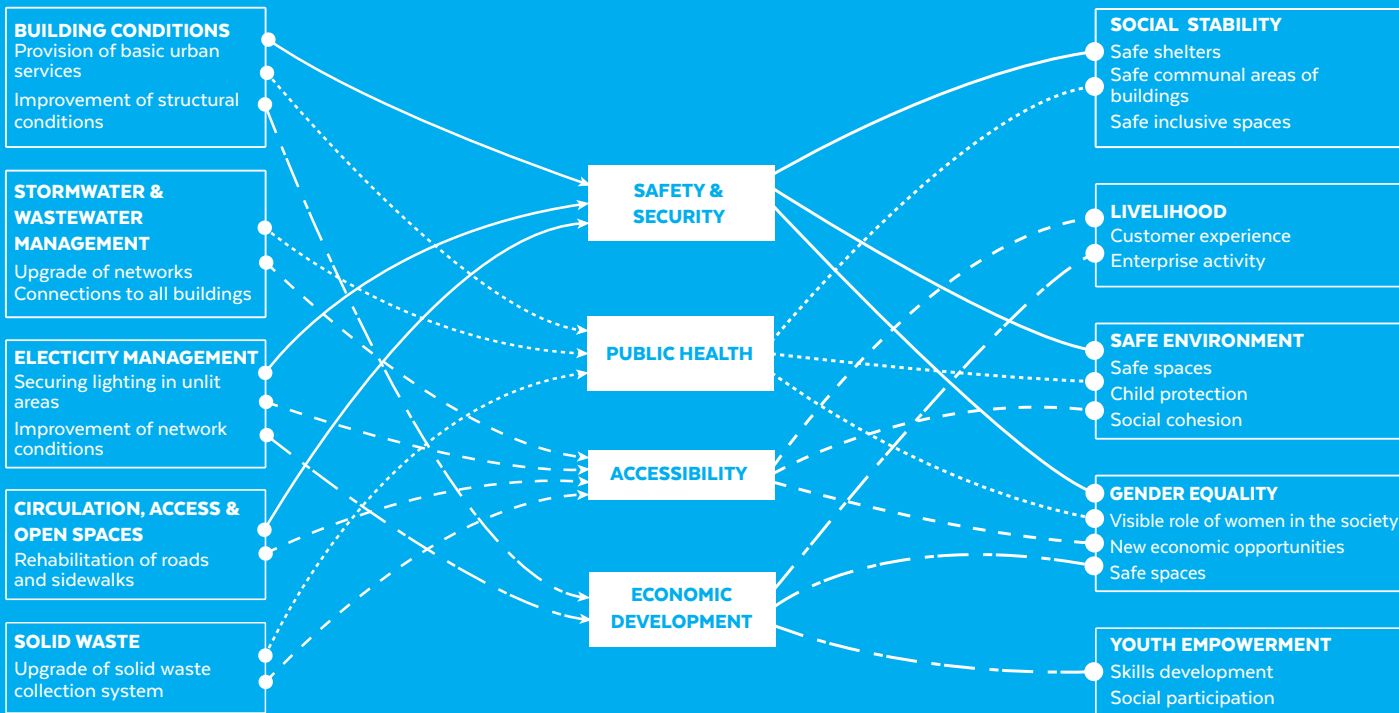
**MULTISECTORAL
URBAN UPGRADING**

promotes

OBJECTIVE

impacts

COMMUNITY DEVELOPMENT



WHAT IS SAFETY & SECURITY LINKED TO?

↔ Context

- Historical background of the neighbourhood

↔ Governance

- Municipality capacity and challenges
- Neighbourhood's relationship with the municipality

↔ Population

- Population distribution by nationality cohort, age (if available) and gender
- Origin (and number) of residents not registered in a cadastre containing the neighbourhood
- Non-Lebanese households (excluding PRL) by year of arrival in Lebanon

↔ Health

- Health facilities and Social Development Centres in the neighbourhood and its catchment area
- Health insurance coverage of Lebanese and non-Lebanese households

↔ Education

- Education facilities in the neighbourhood and its catchment area
- School dropouts and children who have never attended school

↔ Child Protection

- Child involvement in household chores or economic activities by nationality cohort and gender
- Work conditions of children (5-17) involved in economic activities by gender and nationality cohort
- Child marriage rates (for different age groups) by gender and nationality cohort
- Child discipline at home and at school
- Information and perceptions on child violence in the streets (if available)
- Children with disabilities (challenges faced; support available)

↔ Youth

- Lebanese and all non-Lebanese out-of-school youth
- Unemployed Lebanese and non-Lebanese youth
- Youth involvement in economic activities or household chores by gender and nationality cohort
- Work conditions of youth involved in economic activities by gender and nationality cohort
- Youth marriage and pregnancy rates (for different age groups) by nationality cohort
- Safety and security issues related to youth
- Unsafe areas within and immediately bordering the neighbourhood reported by youth

↔ Local Economy & Livelihoods

- Average monthly household income by nationality cohort
- Household wealth index quintiles by nationality cohort
- Unemployment among Lebanese and non-Lebanese working-age (15-64) population
- Male, female and elderly employment and livelihoods issues (challenges, women's role in society, etc.)

↔ Buildings

- Unsound buildings (Red Flag Report)
- Lebanese and all non-Lebanese households that are overcrowded (three or more persons sleeping within the same room)
- Surveyed Lebanese and non-Lebanese households renting their unit that anticipate moving and their reasons
- Relocation/displacement within Lebanon among households from Syria (rate, reasons, sharing their current residence)

↔ WaSH

- Provision of domestic water, wastewater and stormwater services at street and building levels

↔ Electricity

- Street-level assessment of the electrical network
- Condition of buildings' connections to the electrical network

↔ Access & Open Spaces

- Access and circulation issues at a street level
- Assessment of road conditions
- Assessment of sidewalk conditions
- Open spaces in and around the neighbourhood (total area, types, usage, projects)

WHAT IS HEALTH LINKED TO?

↔ Governance

- Administrative services (*mukhtars*, Social Development Centres, etc.)
- Mapping of stakeholders

↔ Population

- Total number of residents
- Population distribution by nationality cohort, age (if available) and gender

↔ Safety & Security

- Drug abuse
- Reported unsafe areas within and immediately bordering the neighbourhood by nationality cohort, age and gender

↔ Child Protection

- Work conditions of children (5-17) involved in economic activities by gender and nationality cohort
- Child marriage rates (for different age groups) by gender and nationality cohort
- Child discipline at home and at school
- Information and perceptions on child violence in the streets (if available)
- Children with disabilities (percentage and count, if available; types of reported disabilities; challenges faced; support available; provision of education and healthcare services; suggestions for improving well-being)

↔ Youth

- Work conditions of youth involved in economic activities by gender and nationality cohort
- Youth marriage and pregnancy rates (for different age groups) by nationality cohort

↔ Local Economy & Livelihoods

- Average monthly household income by nationality cohort
- Household wealth index quintiles by nationality cohort

↔ Buildings

- Unsound buildings (Red Flag Report)
- Lebanese and all non-Lebanese households that are overcrowded (three or more persons sleeping within the same room)
- Mean number of people per room used for sleeping

↔ WaSH

- Use of improved drinking water sources (by number of residents)
- Use of improved sanitation (by number of residents)
- WaSH practices at a household level (drinking water sources, water treatment methods, type of sanitation facility)
- Provision of domestic water, wastewater and stormwater services at street and building levels
- Street-level assessment of solid waste accumulation and collection
- Management of solid waste
- Solid waste management practices of residents/households (including recycling)

↔ Electricity

- Service provision/management of electrical network at street and building levels

WHAT IS EDUCATION LINKED TO?

↔ Governance

- Administrative services (*mukhtars*, Social Development Centres, etc.)
- Mapping of stakeholders

↔ Population

- Total number of residents
- Population distribution by nationality cohort, age (if available) and gender

↔ Health

- Lebanese and non-Lebanese individuals with disabilities

↔ Child Protection

- Child involvement in household chores or economic activities by nationality cohort and gender
- Child marriage rates (for different age groups) by gender and nationality cohort
- Child discipline at home and at school
- Children with disabilities (percentage and count, if available; types of reported disabilities; challenges faced; support available; provision of education and healthcare services; suggestions for improving well-being)

↔ Youth

- Highest education level attended by youth (by gender)
- Lebanese and all non-Lebanese youth who have completed primary school
- Lebanese and all non-Lebanese out-of-school youth
- Youth involvement in economic activities or household chores by gender and nationality cohort
- Youth marriage and pregnancy rates (for different age groups) by nationality cohort
- Information and perceptions on youth employment and vocational training programmes

↔ Local Economy & Livelihoods

- Average monthly household income by nationality cohort
- Household wealth index quintiles by nationality cohort
- Male, female and elderly employment and livelihoods issues (opportunities, challenges, preferred jobs, vocational training, women's role in society, etc.)

↔ Buildings

- Unsound buildings (Red Flag Report) used as education facilities
- General building conditions of education facilities

↔ Electricity

- Street-level assessment of the electrical network
- Condition of buildings' connections to the electrical network

↔ Access & Open Spaces

- Access and circulation issues at a street level
- Open spaces in and around the neighbourhood for children and youth



WHAT IS CHILD PROTECTION LINKED TO?

↔ Governance

- Mapping of stakeholders

↔ Population

- Population distribution by nationality cohort, age (if available) and gender

↔ Safety & Security

- Security threats and measures (if any)
- Perceptions of the neighbourhood's safety by nationality cohort, age and gender
- Reported unsafe areas within and immediately bordering the neighbourhood by nationality cohort, age and gender
- Drug abuse

↔ Health

- Children under 5 with diarrhoea in the two weeks prior to the household survey for whom care (advice or treatment) was sought
- Health insurance coverage of Lebanese and non-Lebanese households
- Awareness about, usage of, relevance of and satisfaction with subsidized primary healthcare services and Social Development Centres

↔ Education

- Primary and secondary school attendance ratios for Lebanese and non-Lebanese children
- School dropouts and children who have never attended school
- Awareness about, usage of, relevance of and satisfaction with subsidized education services

↔ Local Economy & Livelihoods

- Information on employees' age, gender and nationality
- Average monthly household income by nationality cohort
- Sources of household income by nationality cohort
- Household wealth index quintiles by nationality cohort

↔ Buildings

- Unsound buildings (Red Flag Report)
- General building conditions
- Mean number of people per room used for sleeping
- Lebanese and all non-Lebanese households that are overcrowded (three or more persons sleeping within the same room)

↔ WaSH

- Use of improved drinking water sources (by number of residents)
- Use of improved sanitation (by number of residents)
- Provision of domestic water, wastewater, stormwater and solid waste services at street and buildings levels

↔ Electricity

- Electricity services at street and building levels

↔ Access & Open Spaces

- Open spaces in and around the neighbourhood for children and youth



WHAT IS YOUTH LINKED TO?

↔ Governance

- Mapping of stakeholders

↔ Population

- Population distribution by nationality cohort, age (if available) and gender

↔ Safety & Security

- Security threats and measures (if any)
- Perceptions of the neighbourhood's safety by nationality cohort, age and gender
- Reported unsafe areas within and immediately bordering the neighbourhood by nationality cohort, age and gender
- Disputes faced by Lebanese and non-Lebanese households (percentage, frequency, reasons, and methods of resolving)
- Community relationships, conflicts, relations with law enforcement bodies, and attitudes towards refugees/displaced people
- Drug abuse

↔ Health

- Chronically ill Lebanese and non-Lebanese
- Lebanese and non-Lebanese individuals with disabilities

↔ Education

- Highest education level attended by children (3-14) and by youth (15-24) and completed by heads of households (by gender)
- Education facilities in the neighbourhood and its catchment Area
- School dropouts and children who have never attended school
- Types of education facilities in which children and youth are enrolled

↔ Child Protection

- Early marriage rates (for different age groups) by gender and nationality cohort

↔ Local Economy & Livelihoods

- Information on business owners
- Information on employees
- Working-age (15-64) population
- Unemployment among Lebanese and non-Lebanese working-age (15-64) population
- Employment status of members in surveyed households by nationality cohort, gender and age
- Average monthly household income by nationality cohort
- Household wealth index quintiles by nationality cohort

↔ Buildings

- Lebanese and all non-Lebanese households that are overcrowded (three or more persons sleeping within the same room)
- Mean number of people per room used for sleeping

↔ WaSH

- Provision of domestic water, wastewater, stormwater and solid waste services at street and building levels

↔ Electricity

- Electricity services at street and building levels

↔ Access & Open Spaces

- Open spaces in and around the neighbourhood for children and youth



WHAT ARE LOCAL ECONOMY & LIVELIHOODS LINKED TO?

↔ Context

- Historical background of the neighbourhood

↔ Governance

- Spatial development planning (if available)
- Municipality capacity and challenges (if available)

↔ Population

- Total number of residents
- Population distribution by nationality cohort, age (if available) and gender
- Non-Lebanese households (excluding PRL) by year of arrival in Lebanon

↔ Safety & Security

- Overview of events that have impacted the neighbourhood's stability (if available)
- Security threats and measures (if any)
- Perceptions of the neighbourhood's safety by nationality cohort, age and gender
- Reported unsafe areas within and immediately bordering the neighbourhood by nationality cohort, age and gender

↔ Health

- Health facilities and Social Development Centres in the neighbourhood and its catchment area

↔ Education

- Education facilities in the neighbourhood and its catchment area
- School dropouts and children who have never attended school

↔ Child Protection

- Child involvement in household chores or economic activities by nationality cohort and gender
- Work conditions of children (5–17) involved in economic activities by gender and nationality cohort
- Information and perceptions on child labour

↔ Youth

- Percentage of Lebanese and non-Lebanese youth (15–24) population
- Highest education level attended by youth (by gender)
- Lebanese and all non-Lebanese out-of-school youth
- Unemployed Lebanese and non-Lebanese youth

- Youth involvement in economic activities or household chores by gender and nationality cohort
- Work conditions of youth involved in economic activities by gender and nationality cohort

↔ Buildings

- Total number of buildings
- Building and ground floor uses
- Unsound buildings (Red Flag Report)
- Structural and exterior building conditions
- Types of accommodation reported by surveyed Lebanese and non-Lebanese households
- Reasons for choosing current accommodation reported by surveyed Lebanese and non-Lebanese households
- Tenure status (owned and rented housing) of surveyed Lebanese and non-Lebanese households
- Sources of rent payment reported by surveyed Lebanese and non-Lebanese households that rent their unit

↔ WaSH

- Provision of domestic water, wastewater and stormwater services at street and building levels
- Street-level assessment of domestic water, wastewater, stormwater and solid waste services

↔ Electricity

- Provision of electricity services at street and building levels

↔ Access & Open Spaces

- Access and circulation issues at a street level
- Assessment of road conditions
- Assessment of sidewalk conditions
- Surveyed open spaces by user age group, nationality cohort, and gender

WHAT ARE BUILDINGS & HOUSING ISSUES LINKED TO?

↔ Context

- Historical background of the neighbourhood
- Building uses and landmarks

↔ Governance

- Municipality capacity and challenges (if available)
- Spatial development planning (if available)
- Mapping of stakeholders

↔ Population

- Total number of residents
- Population distribution by nationality cohort, age (if available) and gender
- Residential occupancy per building
- Population distribution by occupied residential unit
- Non-Lebanese households (excluding PRL) by year of arrival in Lebanon

↔ Safety & Security

- Reported unsafe areas within and immediately bordering the neighbourhood by nationality cohort, age and gender

↔ Youth

- Unsafe areas within and immediately bordering the neighbourhood reported by youth

↔ Local Economy & Livelihoods

- The neighbourhood's land use within its city (if available)
- Total number of enterprises (shops, workshops and vacant)
- Business age and tenure type of enterprises
- Average monthly household income by nationality cohort
- Sources of household income by nationality cohort
- Frequency of household income
- Lebanese and non-Lebanese households with a member who borrowed money and their reasons
- Household wealth index quintiles by nationality cohort

↔ WaSH

- Condition of buildings' connection to the domestic water network
- Condition of buildings' connection to wastewater network
- Condition of buildings' connections to the stormwater network
- Solid waste management practices of residents/households (including recycling)

↔ Electricity

- Condition of buildings' connections to the electrical network

↔ Access & Open Spaces

- Access and circulation issues at a street level
- Assessment of road conditions



WHAT ARE WASH & ELECTRICITY LINKED TO?

↔️ 🏠 Governance

- Municipality capacity and challenges (if available)
- Spatial development planning (if available)

↔️ 👤 Population

- Total number of residents
- Population distribution by nationality cohort, age (if available) and gender
- Population distribution by occupied residential unit

↔️ 🛡️ Safety & Security

- Reported unsafe areas within and immediately bordering the neighbourhood by nationality cohort, age and gender
- Improvement suggestions

↔️ 🏥 Health

- Most commonly reported types of health conditions in surveyed households
- Children under 5 with diarrhoea in the two weeks prior to the household survey for whom care (advice or treatment) was sought

↔️ 🏢 Local Economy & Livelihoods

- Basic urban services in commercial streets/near enterprises

↔️ 🏠 Buildings

- Total number of buildings
- Number of storeys of buildings
- Unsound buildings (Red Flag Report)
- Total number of residential units
- Surveyed Lebanese and non-Lebanese households renting their unit that anticipate moving and their reasons

↔️ 🚶 Access & Open Spaces

- Assessment of road conditions
- Assessment of sidewalk conditions



WHAT ARE ACCESS & OPEN SPACES LINKED TO?

↔ Context

- Profiled neighbourhood (location and boundary) in the context of its city (continuously built-up area)
- Historical background of the neighbourhood

↔ Governance

- Municipality capacity and challenges (if available)
- Spatial development planning (if available)

↔ Population

- Total number of residents
- Population distribution by nationality cohort, age (if available) and gender

↔ Safety & Security

- Reported unsafe areas within and immediately bordering the neighbourhood by nationality cohort, age and gender
- Drug abuse

↔ Health

- Health facilities in the neighbourhood and its catchment area
- Information on interviewed health facilities

↔ Education

- Education facilities in the neighbourhood and its catchment area
- Information on interviewed education facilities

↔ Child Protection

- Information and perceptions on child violence in the streets (if available)
- Children with disabilities (percentage and count, if available; types of reported disabilities; challenges faced; support available; provision of education and healthcare services; suggestions for improving well-being)

↔ Youth

- Unsafe areas within and immediately bordering the neighbourhood reported by youth

↔ Local Economy & Livelihoods

- Souk analysis/commercial activity in the neighbourhood

↔ WaSH & Electricity

- Street-level assessment of domestic water, wastewater, stormwater, solid waste, street lighting and electricity services

HOW CAN NP DATA INFORM THE DESIGN OF INTERVENTIONS?

Profiles offer cohort-stratified multisectoral data on various units of analysis, such as a space, street, building, household, social facility, enterprise and individual in a neighbourhood. (A part of) an intervention can be designed or planned at the level of one or more unit(s) of analysis. Below is a list of contextual, statistical and mapped data available in neighbourhood profiles per analysis/intervention unit. (Data on households and individuals hold no personal identifiers.)



SPACE

Profiled neighbourhood (location and boundary) in the context of its city (continuously built-up area); historic, religious and touristic sites (if available); spatial development planning that includes the neighbourhood; open spaces in and around the neighbourhood (total area, types, usage, projects); surveyed open spaces by user age group, nationality cohort, and gender; reported unsafe areas within and immediately bordering the neighbourhood by nationality cohort, gender, and age.



STREET

Local Economy: Basic urban services in commercial streets/near enterprises and *souk* analysis/commercial activity. **WaSH:** Domestic water network, wastewater network, stormwater network, and solid waste accumulation and collection. **Electricity:** Electrical network and street lighting. **Access:** Access and circulation; road and sidewalk conditions.



BUILDING

Buildings: Total number of buildings, residential occupancy per building, number of storeys, building and ground floor uses, landmark buildings, residential rooftop add-ons, dates of construction, construction materials, structural and exterior building conditions vis-à-vis the proportion of total residents, condition of communal spaces in buildings vis-à-vis the proportion of total residents, unsound buildings, and total number of residential units. **WaSH:** Buildings' connection to the domestic water, wastewater and stormwater networks. **Electricity:** Condition of buildings' connections to the electrical network.



HOUSEHOLD

Population: Population distribution by occupied residential unit, population distribution by residential unit per nationality cohort, and non-Lebanese households (excluding PRL) by year of arrival in Lebanon. **Health:** Health status of the Lebanese and non-Lebanese populations, most commonly reported types of health conditions, awareness about, usage of, relevance of and satisfaction with subsidized primary healthcare and Social Development Centres services, and most needed subsidized primary healthcare services. **Education:** Awareness about, usage of, relevance of and satisfaction with subsidized education services. **Livelihoods:** Average monthly household income, sources of household income, frequency of household income,

households with a member who borrowed money and their reasons, and household wealth index quintiles. **Housing:** Types of accommodation, reasons for choosing current accommodation, overcrowded households, mean number of people per room used for sleeping, tenure status (owned and rented housing), types of rental occupancy, types of rental agreement, tenancy contract lengths, sources of rent payment, tenants anticipating to move and their reasons, and relocation/displacement within Lebanon among households from Syria. **WaSH:** practices at a household level (drinking water sources, water treatment methods, type of sanitation facility), and solid waste management practices.



SOCIAL FACILITY

Health: Information on health facilities and Social Development Centres in the neighbourhood and its catchment area (accessibility, catchment, accreditation, guarantors, fees), and service provision in interviewed health facilities by type and medical specialty. **Education:** Information on education facilities in the neighbourhood and its catchment area (type, ownership, physical capacity, total number of registered students, morning/afternoon shifts, overcapacity, and dropouts).



ENTERPRISE

Total number of enterprises (shops, workshops and vacant), business age, tenure type, customer catchment area, types and occupancy of enterprises, distribution of shops and workshops by type, number and distribution of main shops and workshops, and business owners and employees by enterprise type.



INDIVIDUAL

Population: Population distribution by nationality cohort, age and gender. **Health:** Health status, chronic illness, disabilities, child health, and health insurance coverage. **Education:** Facilities, highest education level attended, primary and secondary school attendance, primary school attendance, out-of-school children/youth, homework support, school dropouts, and children who have never attended school. **Child Protection:** Child involvement in household chores or economic activities, child work conditions, child marriage rates, child discipline at home and at school, children with disabilities. **Youth:** Highest education level attended by youth primary school completion,

out-of-school youth, unemployment, involvement in economic activities or household chores, work conditions, marriage and pregnancy rates. **Local Economy & Livelihoods:** Business owners and employees, working-age population, employment status and other livelihood issues. **WaSH:** Use of improved drinking water sources, use of improved sanitation, solid waste management practices of residents (including recycling).



NP-RELATED PROJECT & COORDINATION CASE STUDIES

PROJECT CASE STUDY 01



Team-building activity in the community centre



Women's session on conjugal roles in the community centre

REHABILITATION OF SOCIO-CULTURAL CENTRE IN MAACHOUK, TYRE



Implemented by

UN-Habitat



Neighbourhood

Maachouk, Tyre



Beneficiaries

PRL: 1,518; Lebanese: 979

PRS: 68; and Syrians: 809



Partner

Popular Aid for Relief and Development (PARAD)



Budget

USD 213,000



Donors

Royal Norwegian Embassy in Beirut and Swiss Agency for Development and Cooperation



Years of execution

2016–2018

Description

The Maachouk Neighbourhood Profile was used to identify the needs of the area and base the project on. This resulted in the rehabilitation and upgrading of an old existing one-storey building into a two-storey socio-cultural centre, and a plan to rehabilitate a public football field in the same plot of the centre to be used by youth, children, men and women. The centre, which was established by UN-Habitat in partnership with the Palestinian Popular Committee and PARAD, offers social/recreational services and reinforces social integration. It also provides services to the residents irrespective of their nationality, gender and age.

Targeted sectors



PROJECT CASE STUDY 02



ABJAD Centre before rehabilitation



ABJAD Centre after rehabilitation

IMPROVING HUMAN SECURITY THROUGH NEIGHBOURHOOD UPGRADING & ECONOMIC EMPOWERMENT OF VULNERABLE REFUGEES & HOST COMMUNITIES



Implemented by

UN-Habitat, UN Women, UNICEF



Budget

USD 1.967 million



Neighbourhood

Tabbaneh and Jabal Mohen,
Tripoli



Donor

United Nations Human
Trust Fund



Beneficiaries

3,500 youth, women and their
families; municipality; local and
international NGOs



Years of execution

2017-2018



Partners

Shankal Group (25 local NGOs
from Tabbaneh and Jabal
Mohsen)

Description

The Tabbaneh and Jabal Mohsen neighbourhood profiles were used to identify the needs of both areas, based on which the project components were designed. These included the rehabilitation of an old cinema into the ABJAD socio-cultural centre, the implementation of two water projects, and the identification of capacity-building and awareness-raising themes for youth, children and women.

Targeted sectors



PROJECT CASE STUDY 03



Rehabilitation of stairs and communal spaces of buildings



Rehabilitation of public spaces

INTEGRATED PUBLIC SPACES REHABILITATION IN EL-QOBBEH, TRIPOLI - EL-HAYY PROJECT



Implemented by
SOLIDARITÉS
INTERNATIONALE



Budget
USD 100,000



Neighbourhood
El-Qobbeh, Tripoli



Donor
United Nations Office for the
Coordination of Humanitarian
Affairs (OCHA)



Beneficiaries
5,389 Lebanese & 983
refugees



Year of execution
2017

Description

The El-Qobbeh Neighbourhood Profile was used as a baseline for the “El-Hayy” project. The SOLIDARITÉS INTERNATIONALE team was part of the field team that helped identify the needs of the neighbourhood. This resulted in the rehabilitation of 200 residential units, 30 communal spaces of buildings, 3 public spaces, 5 access points and 6 murals. In addition, the project included street lighting upgrading, hygiene promotion, and provision of solid waste bins and dumpsters.

Targeted sectors



PROJECT CASE STUDY 04



A view of El-Jazzar Street



The local committee from El-Jazzar discussing the needs of their neighbourhood

IMPROVING THE WELL-BEING OF HOST & REFUGEE POPULATIONS THROUGH ENHANCED ACCESS TO SOCIAL & BASIC SERVICES IN BEIRUT



Implemented by

UN-Habitat



Beneficiaries

1,066 Lebanese, Syrians and PRL



Neighbourhood

Sabra (El-Jazzar Street), Beirut



Budget

USD 550,000



Partners

Municipality of Beirut, Electricité du Liban, Beirut and Mount Lebanon Water Establishment, Save the Children, Habitat for Humanity, Norwegian Refugee Council (NRC), El-Jazzar Local Committee, PARD



Donor

Royal Norwegian Embassy in Beirut



Years of execution

2018-2020

Description

Aiming to improve the quality of life and support stability in the most vulnerable neighbourhoods of Beirut, UN-Habitat worked on upgrading the sub-neighbourhood of Jazzar, by renovating buildings' facades, protecting residents from all external weathering factors; managing and upgrading connections to services at buildings level; in addition to rehabilitating mobility, stormwater, electricity and lighting issues on the street level.

Targeted sectors



PROJECT CASE STUDY 05



Coordination meeting with representatives of the local community



Site visit with BUS, a unit operating under the Ministry of Energy and Water

IMPROVING THE WELL-BEING OF HOST & REFUGEE POPULATIONS THROUGH ENHANCED ENVIRONMENTAL & HYGIENE CONDITIONS IN MARAASH NEIGHBOURHOOD IN GREATER BEIRUT



Implemented by

UN-Habitat



Beneficiaries

1,066 beneficiaries (60% Lebanese, 40% Syrian and people of other nationalities)



Partners

Bourj Hammoud Municipality and Polish Center for International Aid (PCPM)



Neighbourhood

Maraash, Bourj Hammoud



Budget

USD 1 million



Donor

Ministry of Foreign Affairs of the Republic of Poland



Years of execution

2019-2021

Description

The project, targeting a sub-neighbourhood composed of five alleyways in Maraash neighbourhood in Bourj Hammoud, aims to enhance the environmental conditions of host and refugee communities through upgrading of basic services while adopting durable solutions and the active engagement and skills development of the municipality and communities. To achieve this, the project has been addressing the following three main components: (1) sub-neighbourhood rehabilitation (buildings, streets, private/public electricity, public spaces); (2) capacity-building and awareness-raising of local actors (topics related to life safety, proper hygiene, and cash-for-work activities); and (3) installation of a photovoltaic system to supply clean electrical power generation.

Targeted sectors



COORDINATION CASE STUDY 01



Basic literacy and numeracy sessions conducted by AI Fayhaa Association

NORTH LEBANON NEIGHBOURHOOD APPROACH TASK FORCE



Neighbourhood

El-Qobbah, Fouar, Tabbaneh and Jabal Mohsen, Tripoli



Coordinating partners

UN-Habitat, Inter-Agency Coordination (North Lebanon), local and international NGOs, Regional Technical Office within the AI Fayhaa Union of Municipalities

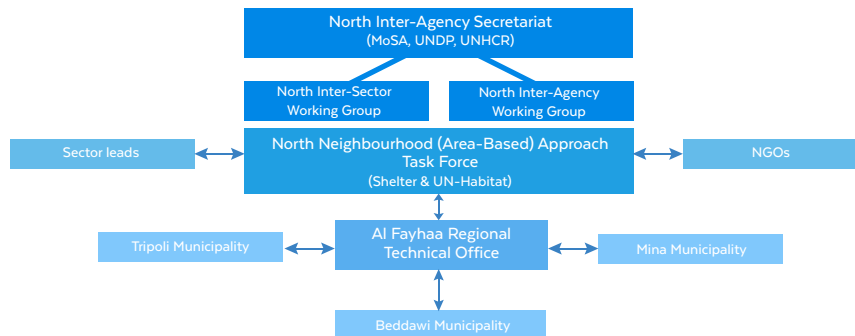


Years of execution

2017-2019

Description

A Neighbourhood Approach Task Force was created and led by UN-Habitat and the shelter sector lead to map area-based approach activities, share updates and lessons learned and plan projects. It is comprised of sector leads, NGOs and representatives from the Ministry of Interior and Municipalities (including the AI Fayhaa Regional Technical Office). The task force used the neighbourhood profiles as its primary tool to map and plan interventions.



COORDINATION CASE STUDY 02



SHANKAL coordination group meeting

SHANKAL COORDINATION GROUP



Neighbourhoods

Tabbaneh and Jabal Mohsen, Tripoli



Coordinating partners

UN-Habitat, 25 local NGOs working within Tabbaneh and Jabal Mohsen, UNICEF and UN Women



Years of execution

2018–2020

Description

As part of a project funded by the United Nations Human Trust Fund (See p. 83), the Tabbaneh and Jabal Mohsen neighbourhood profiles were used to map all local partners working within Tabbaneh and Jabal Mohsen, assess their capacities, and map their activities and services provided. Based on these findings, a coordination group called Shankal was created to bring together all the active local partners. This group is used for coordination, collaboration and referrals. Most of the partners involved within this group use the ABJAD Centre, which was created as part of a project based on the profiles (See p. 83), to implement their activities. This group also uses the findings of the profiles to baseline and plan for their activities. The group is regularly involved in profiling-related training sessions and capacity-building efforts.

Targeted sectors



COORDINATION CASE STUDY 03



Field surveyors from NRC, Habitat for Humanity and Save the Children in El-Jazzar



Coordination meeting with the Engineering Department at Beirut Municipality

CREATION OF SHELTER CONSORTIUM FOR EL-JAZZAR PROJECT



Neighbourhood

Sabra, Beirut



Coordinating partners

UN-Habitat, Save the Children, Habitat for Humanity, NRC



Years of execution

2018-2019

Description

To promote the area-based approach and enable an integrated response that benefits the larger community, a consortium between UN-Habitat, Save the Children, Habitat for Humanity and NRC was created in order for these organizations to join forces for an efficient shelter response in the targeted El-Jazzar sub-neighbourhood (See p. 85).

Targeted sector



COORDINATION CASE STUDY 04



Field surveyors from PCPM on a building roof in Maraash



Field surveyors from PCPM in the streets of Maraash

MARAASH NEIGHBOURHOOD PROFILE DATA SHARING



Neighbourhood

Maraash, Bourj Hammoud



Coordinating partners

UN-Habitat, PCPM, Save the Children, and Habitat for Humanity



Years of execution

2019–2020

Description

Based on the UN-Habitat–UNICEF Maraash Neighbourhood Profile and as part of the multisectoral upgrading project implemented by UN-Habitat in the neighbourhood (See p. 86), data sharing was undertaken by different partners:

PCPM conducted a survey on the (1) buildings' roofs, (2) local enterprises, and (3) residential units and households. Save the Children conducted an assessment of 300 residential units, out of which almost 30 units were selected for minor rehabilitation. Habitat for Humanity conducted a survey on communal spaces of buildings. All this was based on available data from the Maraash Neighbourhood Profile.

Targeted sectors



UN-Habitat Lebanon
UNICEF Lebanon

www.unhabitat.org/lebanon/
www.unicef.org/lebanon/

For further information including data, contact: unhabitat-lebanon@un.org.

This toolkit is funded by



Copyright © 2021 UN-Habitat and UNICEF. All rights reserved.